



Réseau express métropolitain

Brossard information meeting

January 31, 2019

Réseau
express
métropolitain



Agenda

- Background
- Completed and upcoming work until summer 2019
- To watch until summer 2019
- Next steps



Background

The story behind the REM



Saturated buses



A historic opportunity

Réseau express métropolitain



Largest public transit project in Québec in the last 50 years

Light rail
100% electric and automated

26 stations, 67 km


Commissioning in Brossard in 2021

A new metro line on the South Shore



Arrival of a strategic network

Solar Uniquartier project



New service offer



Multiplication of destinations and three connections with the metro

Stations aligned with a development vision



A map showing a transit line (green line) with three stations marked by white circles. The line starts horizontally on the left, then curves diagonally down to the right, and finally curves more steeply down to the right. The background is a light gray map with white lines representing roads and a blue area representing water on the left.

Panama

Maintaining
a **balanced hub**
for Brossard

Du Quartier

A station on a
human scale

Rive-Sud

A station with a
regional vocation

Rive-Sud station

DIX30

Du Quartier station

Maintenance
centre

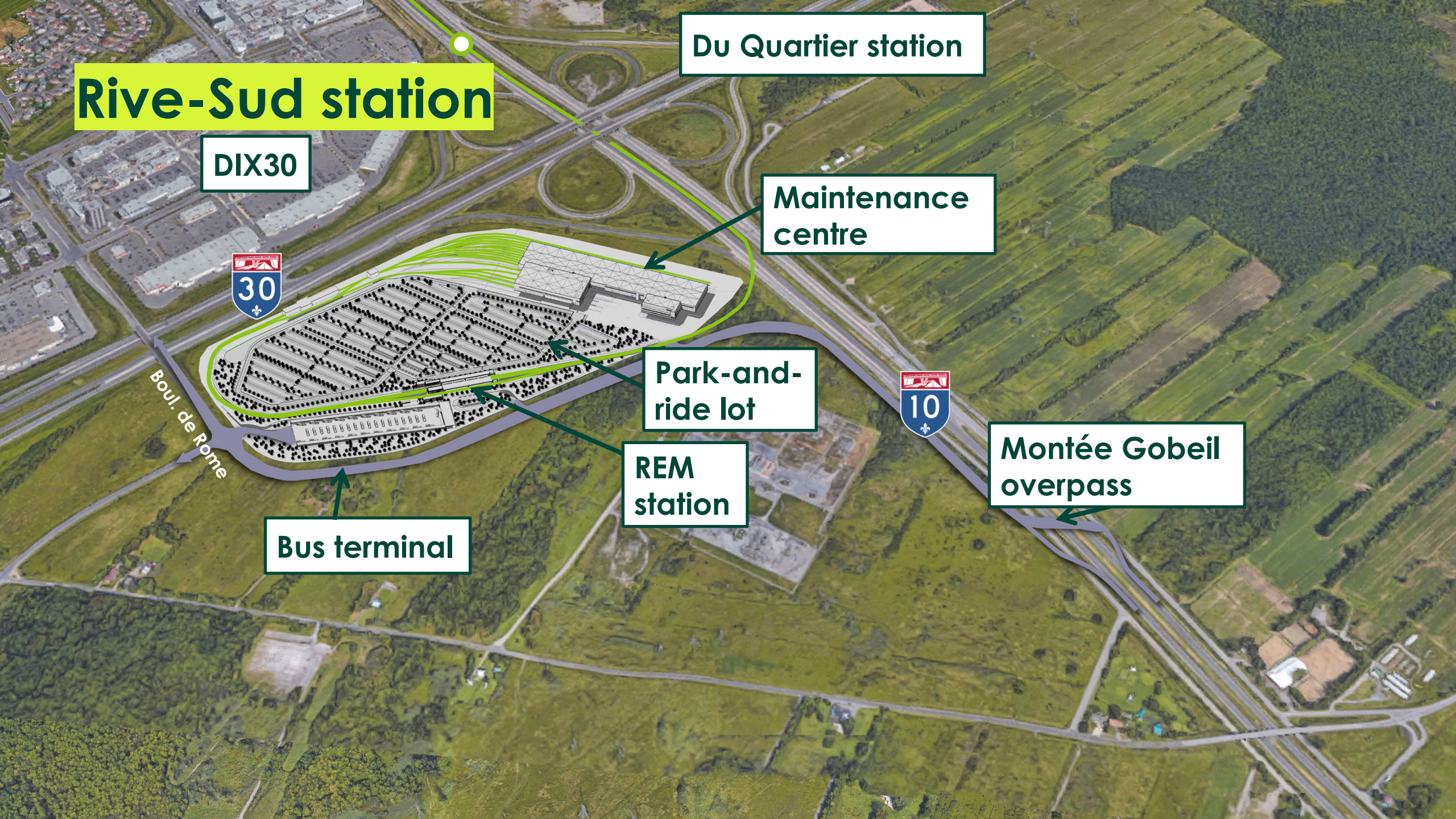
Park-and-
ride lot

REM
station

Bus terminal

Montée Gobeil
overpass

Boul. de Rome



Rive-Sud station



Du Quartier station

Du Quartier station

Du Quartier overpass
(under construction)

Solar Uniquartier
(under construction)



Du Quartier station



Panama Station

Park-and-ride lot

Bus terminal

Panama station



Panama station





Work done in 2018

Work done in 2018



Extension and widening of Rome Blvd.



A-10 elevated structure pillars



Drainage works and Du Quartier station foundations

Drainage works



Station foundations

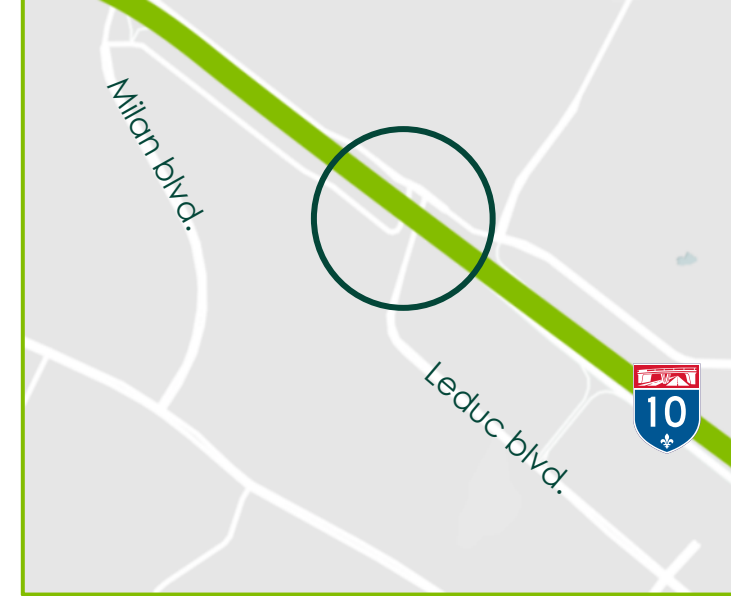
Malo elevated structure Chevrier access ramp (preparatory work)



Malo av.



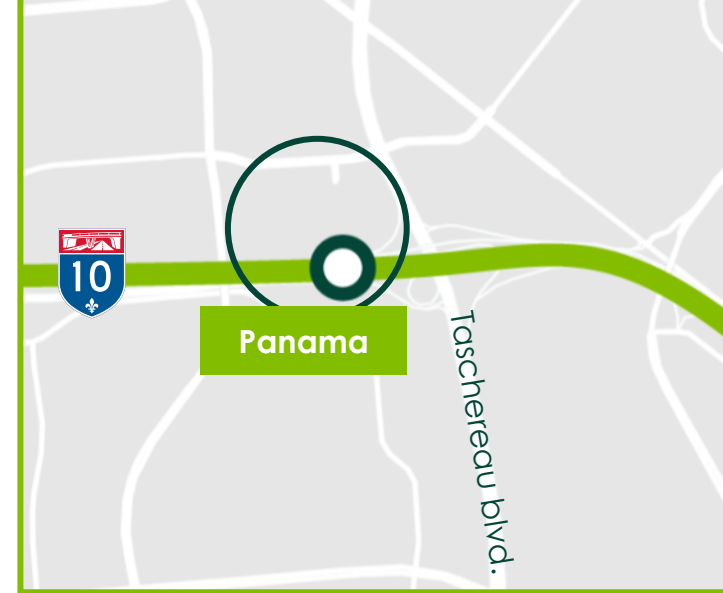
Chevrier acces ramp



Reconfiguration of Taschereau ramp (reserved bus lane)



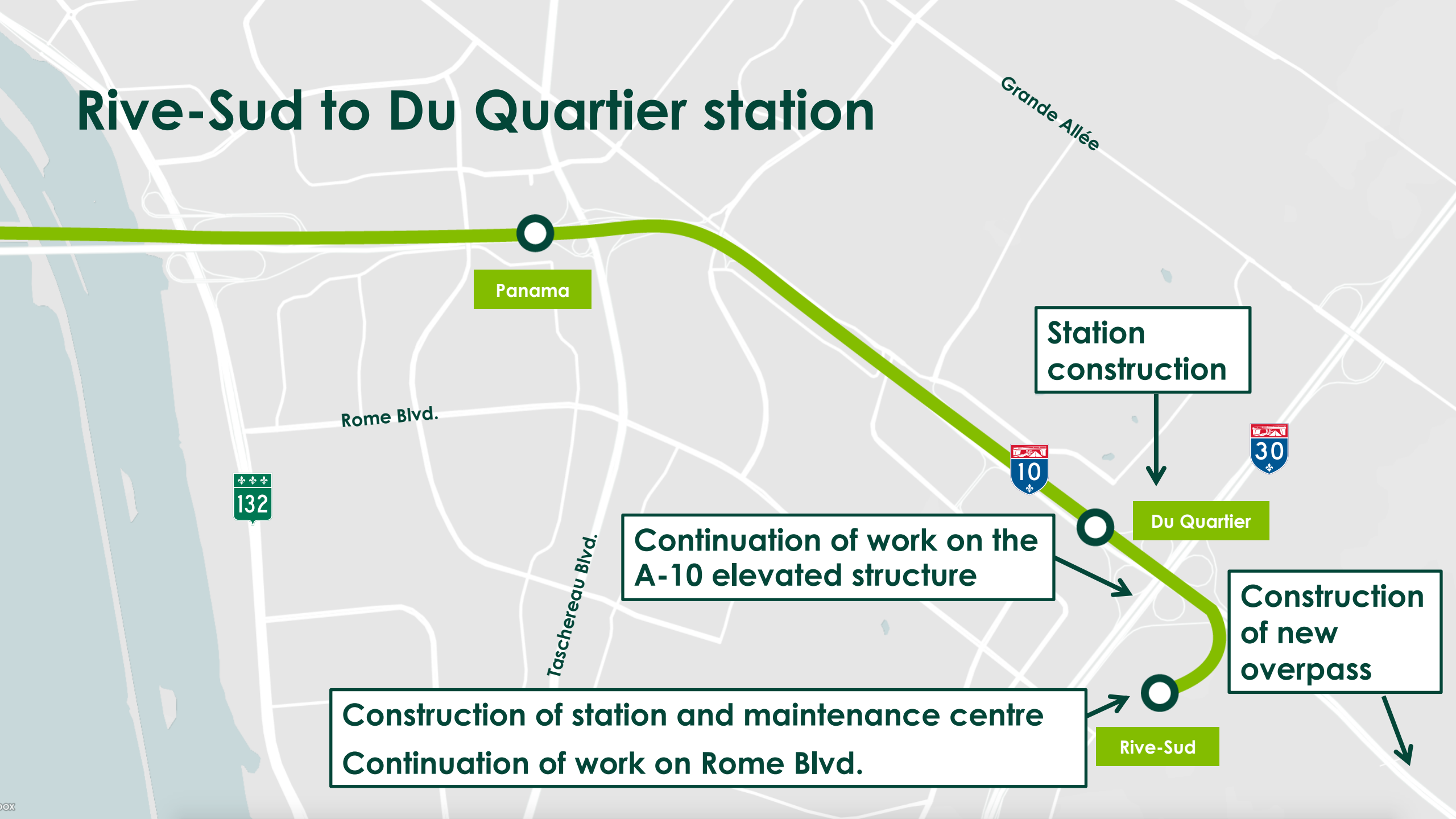
Temporary parking lot and terminal (preparatory work)





**Upcoming work until
summer 2019**

Rive-Sud to Du Quartier station



Panama

Rome Blvd.

132

Taschereau Blvd.

Continuation of work on the
A-10 elevated structure

Station
construction

Du Quartier

Construction
of new
overpass

Rive-Sud

Construction of station and maintenance centre
Continuation of work on Rome Blvd.

Du Quartier to Panama station

Construction of parking lot,
temporary terminals, and
new accesses

Grande Allée

Malo-Leduc elevated
structure

Closing and backfilling of
Chevrier tunnel

Foundations of the railway
up to Panama

Panama

Rome Blvd.

132

Taschereau Blvd.

Configuration work to
reroute the reserved lanes
on A-10 West, between
Chevrier and Panama

10

30

Du Quartier

Rive-Sud



**To watch until
summer 2019**

Major construction sites to follow

- **First REM stations** are visible
- **Elevated structure** beams and deck
- **Beginning of rail installation**, in anticipation of the first traffic tests in late 2020



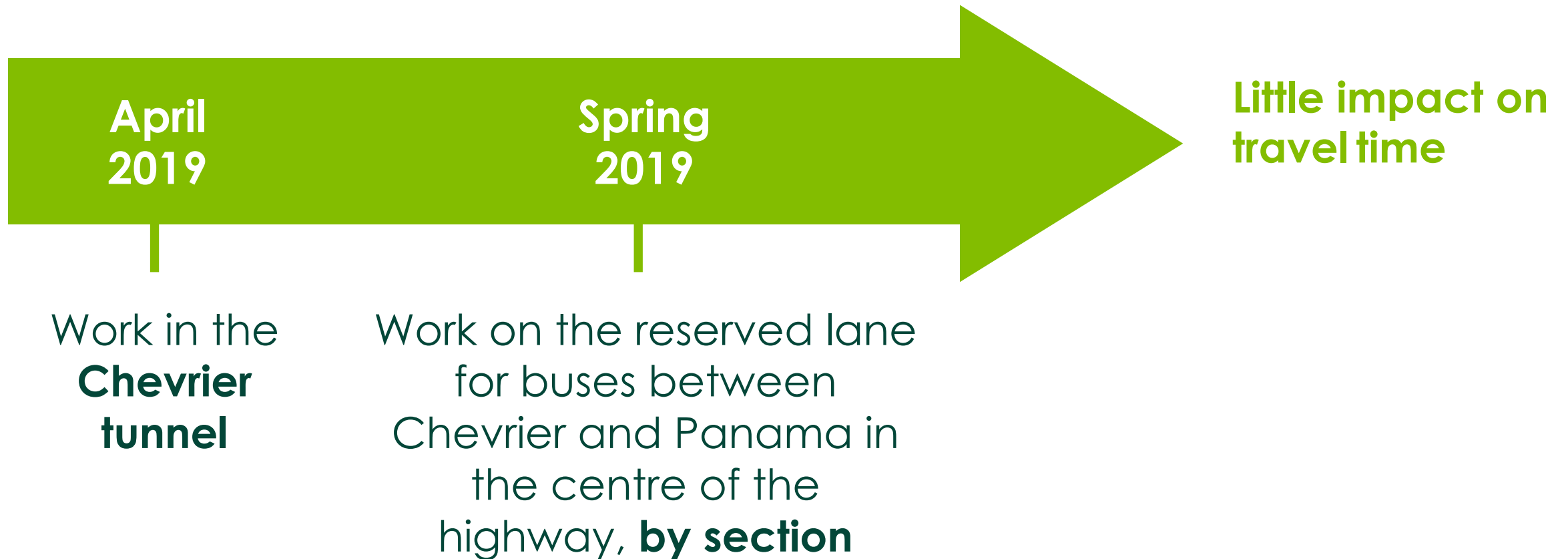
Public transit

- The REM will run down the middle of Highway 10, where the reserved lanes are currently located
- Starting in spring 2019: beginning of REM work in the central portion of the highway
- **Relocation of reserved bus lanes**

**Objective: Ensure efficient service in both directions
for the entire duration of the work**

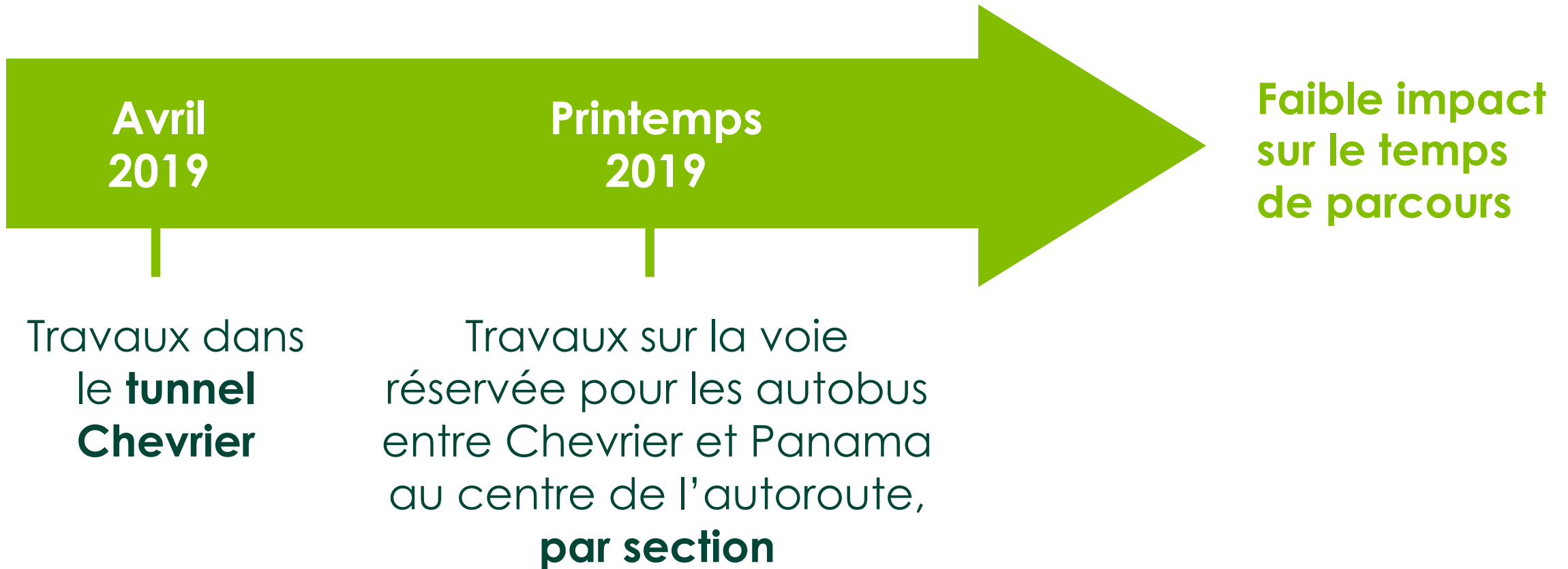
Public transit

Main milestones to come until summer:



Transport collectif

Principaux jalons à venir jusqu'à l'été :





Panama terminal – current situation



Work area

Spaces available:
approximately 1,200 spaces



Panama terminal – April 2019



Closing
of approximately
50 spaces

Work area

Spaces available:
approximately 1,150 spaces

Panama terminal – summer 2019



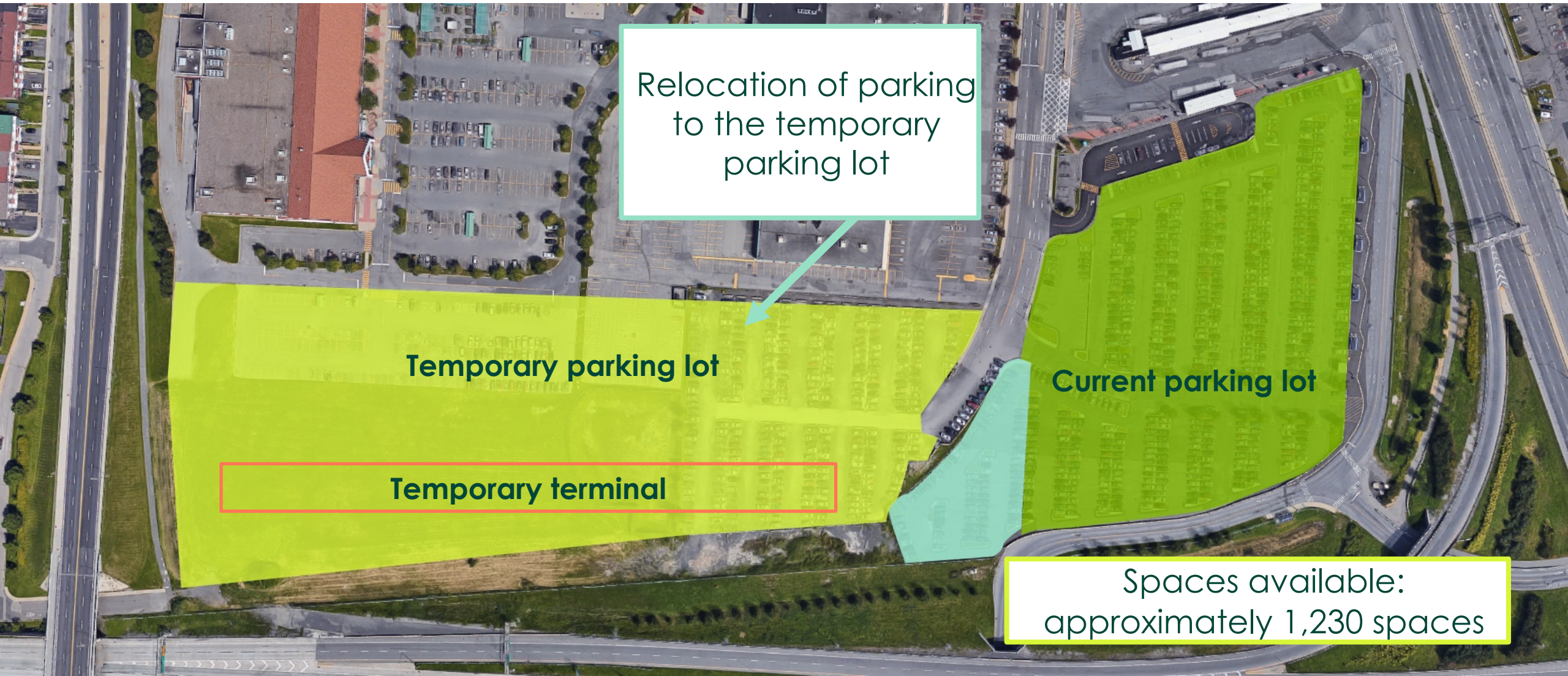
Relocation of parking to the temporary parking lot

Work area

Temporary bus terminal parking lot

Spaces available:
approximately 1,230 spaces

Panama terminal – summer 2019



Relocation of parking
to the temporary
parking lot

Temporary parking lot

Current parking lot

Temporary terminal

Spaces available:
approximately 1,230 spaces

Next steps

- Ongoing communications
- Information meeting in summer 2019

A new metro line on the South Shore



Panama to
Édouard-Montpetit



17 min.



Du Quartier
to the airport



43 min.



Terminal station
to McGill



19 min.

A network that brings Greater Montréal closer





O Question & answer period

Réseau
express
métropolitain



REMgrandmtl



REMgrandmtl



1 833 rem-info
(1 833 736-4636)



Info@rem.info

rem.info/en

