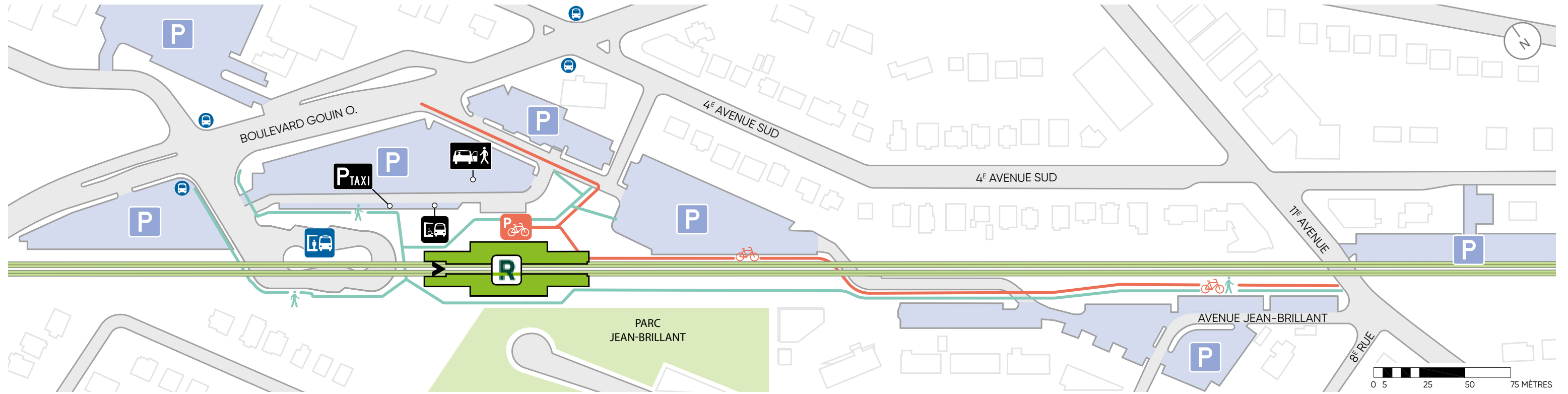







PIERREFONDS-ROXBORO STATION

IMPLEMENTATION PLAN (FOR INFORMATIONAL PURPOSES ONLY)



LEGEND

- | | | | | | |
|---|--|---|-----------------|---|-------------------|
|  | PIERREFONDS-ROXBORO STATION |  | BICYCLE PATH |  | PARK-AND-RIDE LOT |
|  | REM TRACKS |  | BICYCLE PARKING |  | KISS-AND-RIDE |
|  | SURFACE PEDESTRIAN TRAFFIC |  | BUS STOP* |  | PARKING FOR TAXIS |
|  | UNIVERSAL PEDESTRIAN ACCESS TO THE STATION |  | BUS PLATFORMS |  | ADAPTED TRANSIT |

CROSS-SECTION

* TRANSIT ORGANIZATIONS ARE CURRENTLY REVAMPING THEIR NETWORKS TO ACCOMMODATE THE NEW REM SERVICE AREA.

