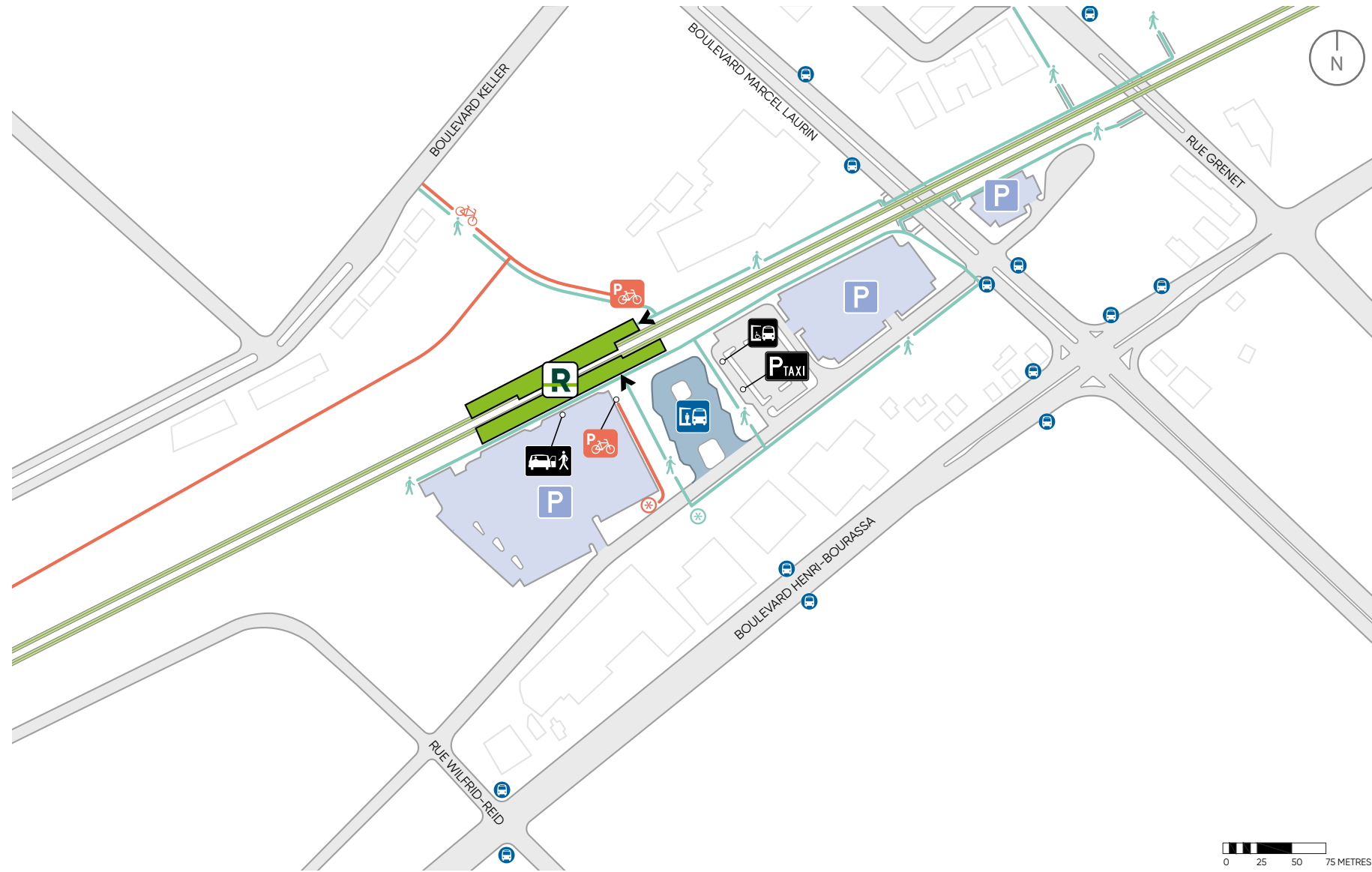














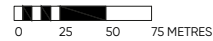
# BOIS-FRANC STATION

IMPLEMENTATION PLAN (FOR INFORMATIONAL PURPOSES ONLY)

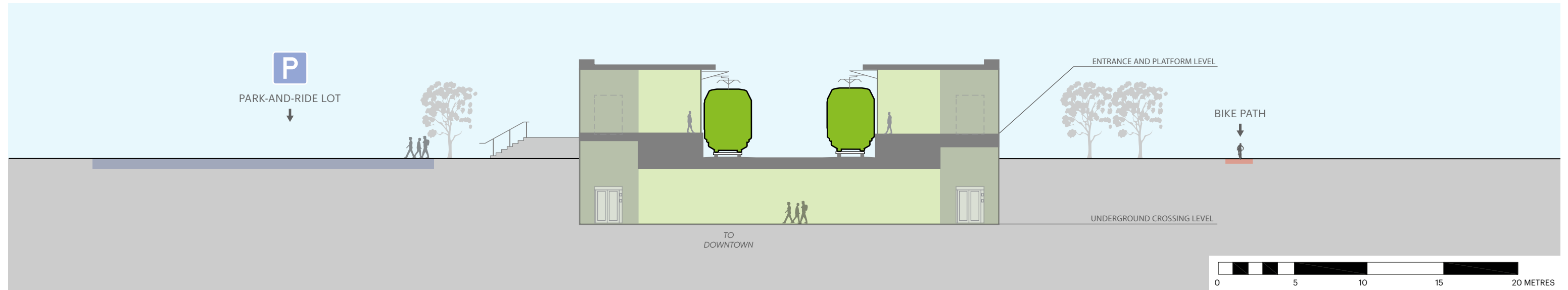


## LEGEND

-  BOIS-FRANC STATION
-  REM TRACKS
-  SURFACE PEDESTRIAN TRAFFIC  
⊕ CONNECTION TO HENRI BOURASSA BOULEVARD STILL UNDER STUDY
-  UNIVERSAL PEDESTRIAN ACCESS TO THE STATION
-  BICYCLE PATH  
⊕ CONNECTION TO HENRI BOURASSA BOULEVARD STILL UNDER STUDY
-  BICYCLE PARKING
-  BUS STOP\*
-  BUS PLATFORMS
-  PARK-AND-RIDE LOT
-  KISS-AND-RIDE
-  PARKING FOR TAXIS
-  ADAPTED TRANSIT



## CROSS-SECTION



\* TRANSIT ORGANIZATIONS ARE CURRENTLY REVAMPING THEIR NETWORKS TO ACCOMMODATE THE NEW REM SERVICE AREA.