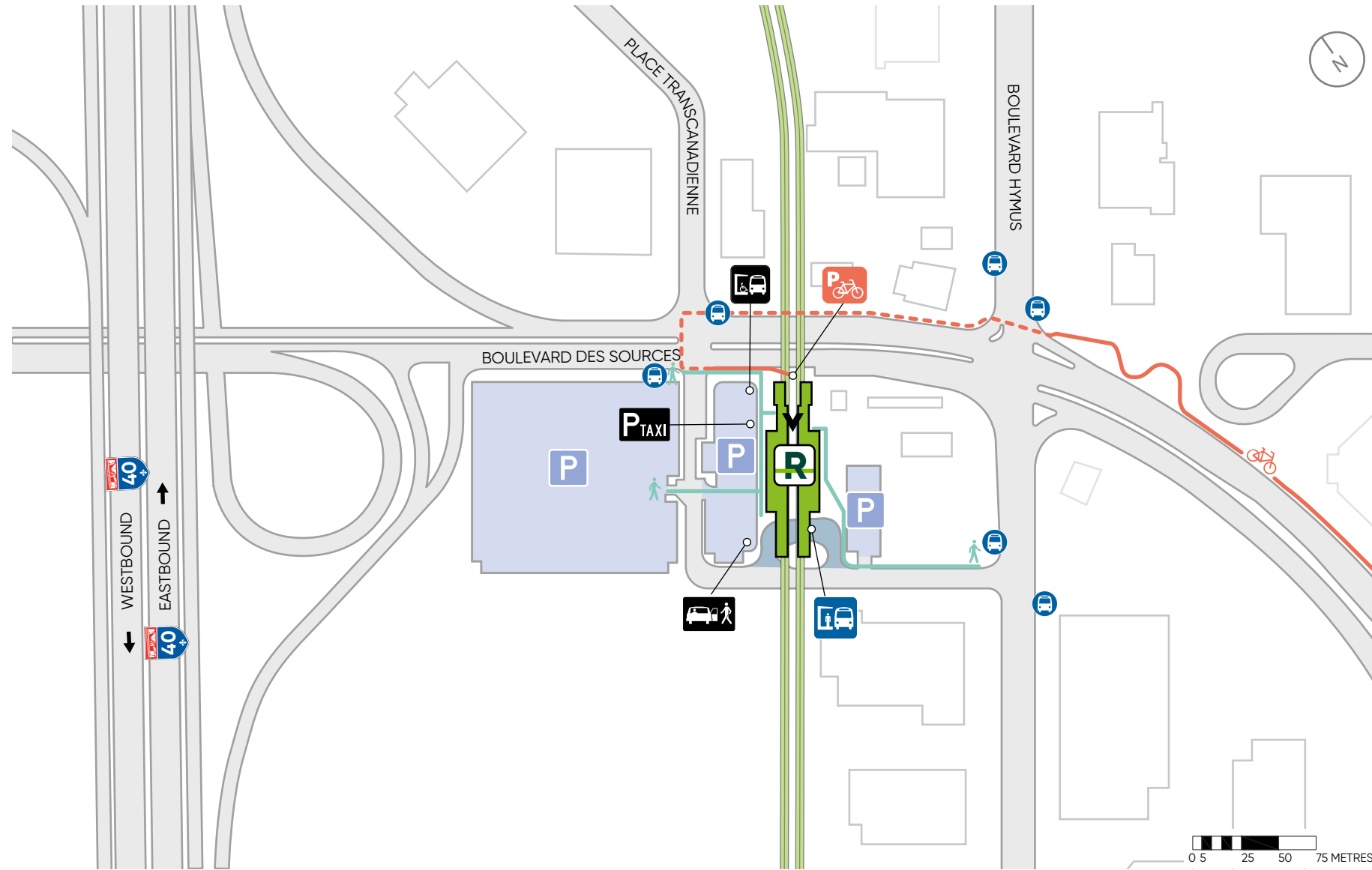















DES SOURCES STATION

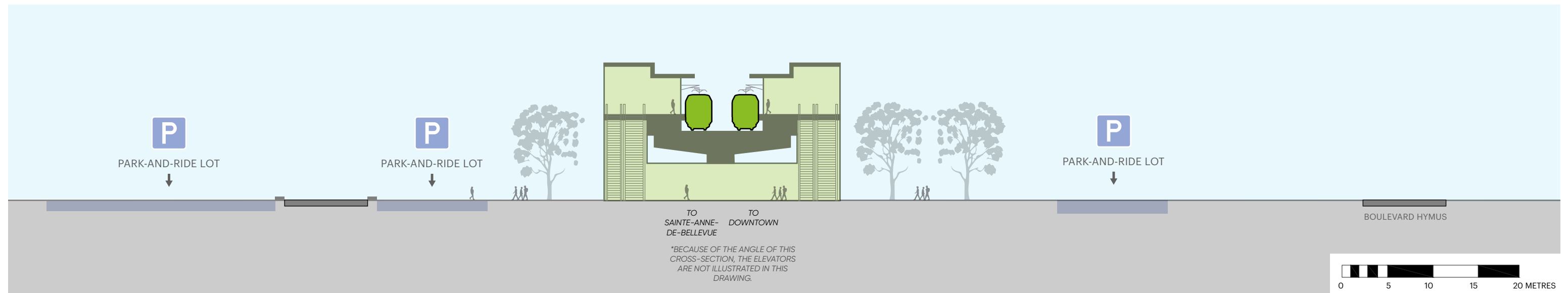
IMPLEMENTATION PLAN (FOR INFORMATIONAL PURPOSES ONLY)



LEGEND

-  DES SOURCES STATION
-  REM TRACKS
-  SURFACE PEDESTRIAN TRAFFIC
-  UNIVERSAL PEDESTRIAN ACCESS TO THE STATION
-  BICYCLE PATH
-  CITY IS CURRENTLY STUDYING CONNECTION TO BICYCLE PARKING
-  BICYCLE PARKING
-  BUS STOP*
-  BUS PLATFORMS
-  PARK-AND-RIDE LOT
-  KISS-AND-RIDE
-  PARKING FOR TAXIS
-  ADAPTED TRANSIT

CROSS-SECTION



* TRANSIT ORGANIZATIONS ARE CURRENTLY REVAMPING THEIR NETWORKS TO ACCOMMODATE THE NEW REM SERVICE AREA.