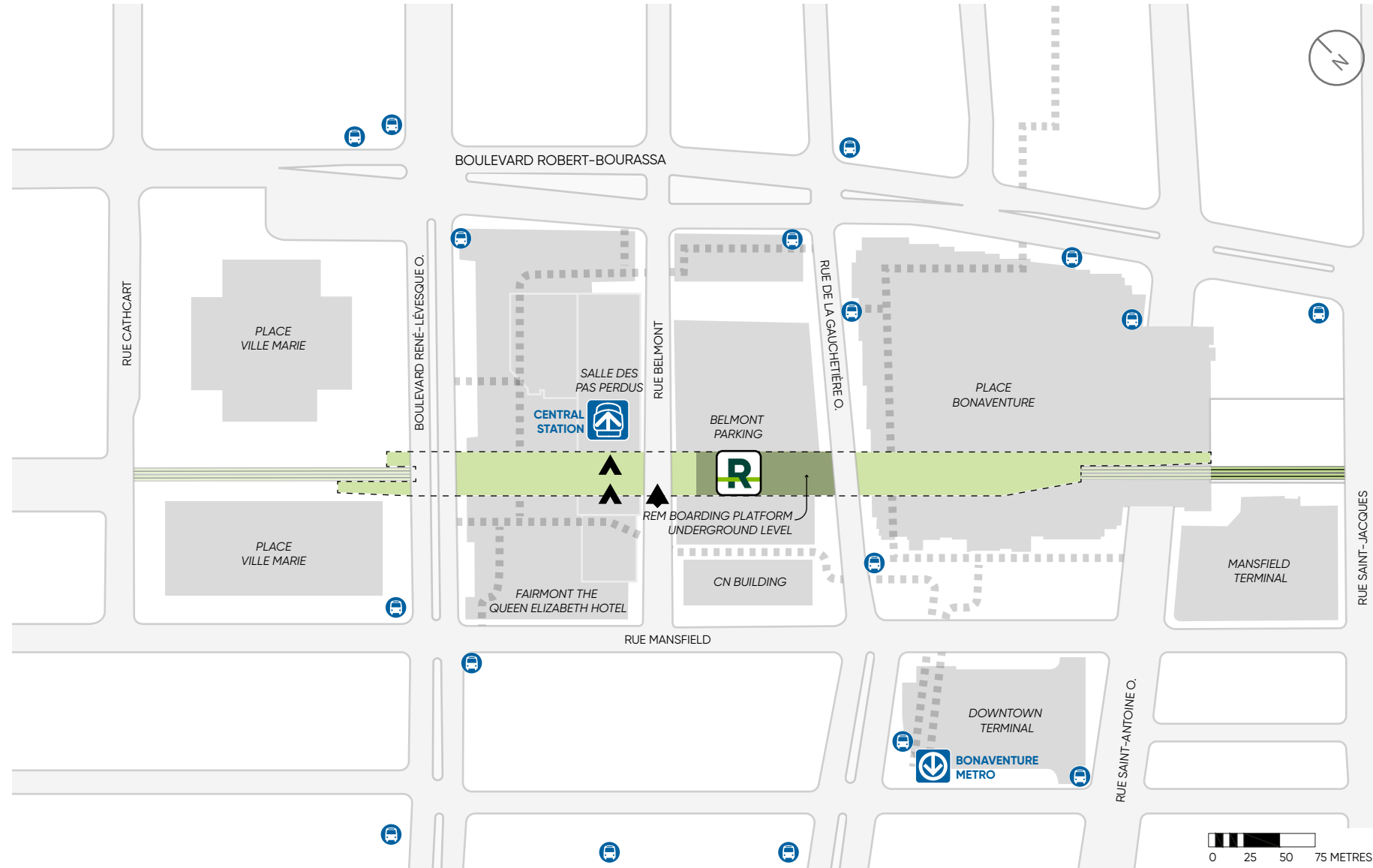










CENTRAL STATION

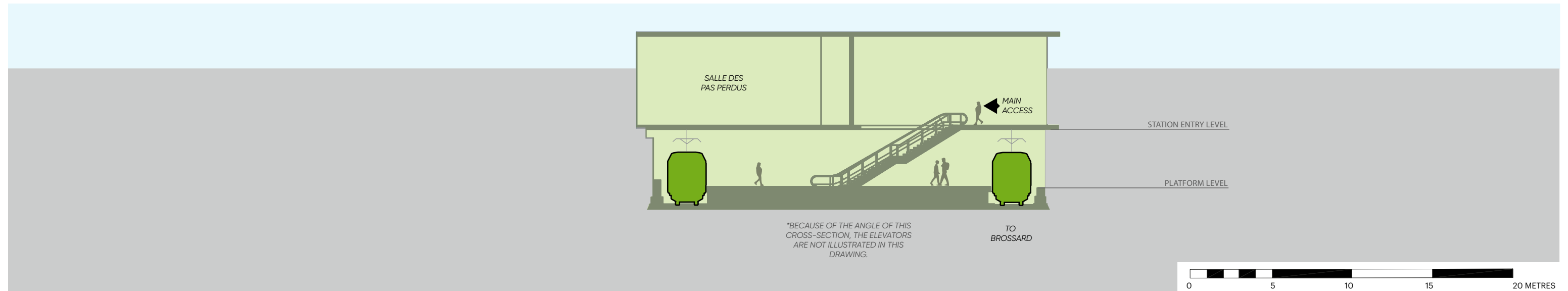
IMPLEMENTATION PLAN (FOR INFORMATIONAL PURPOSES ONLY)



LEGEND

-  CENTRAL STATION
-  REM TRACKS
-  UNIVERSAL PEDESTRIAN ACCESS TO THE STATION (SALLE DES PAS PERDUS LEVEL)
-  SECONDARY ACCESS (SALLE DES PAS PERDUS LEVEL)
-  BUS STOP*
-  UNDERGROUND NETWORK
-  GARE CENTRALE
-  ADAPTED TRANSIT UNLOADING AREA, IN COLLABORATION WITH PARTNERS

CROSS-SECTION



* TRANSIT ORGANIZATIONS ARE CURRENTLY REVAMPING THEIR NETWORKS TO ACCOMMODATE THE NEW REM SERVICE AREA.

*BECAUSE OF THE ANGLE OF THIS CROSS-SECTION, THE ELEVATORS ARE NOT ILLUSTRATED IN THIS DRAWING.
TO BROSSARD