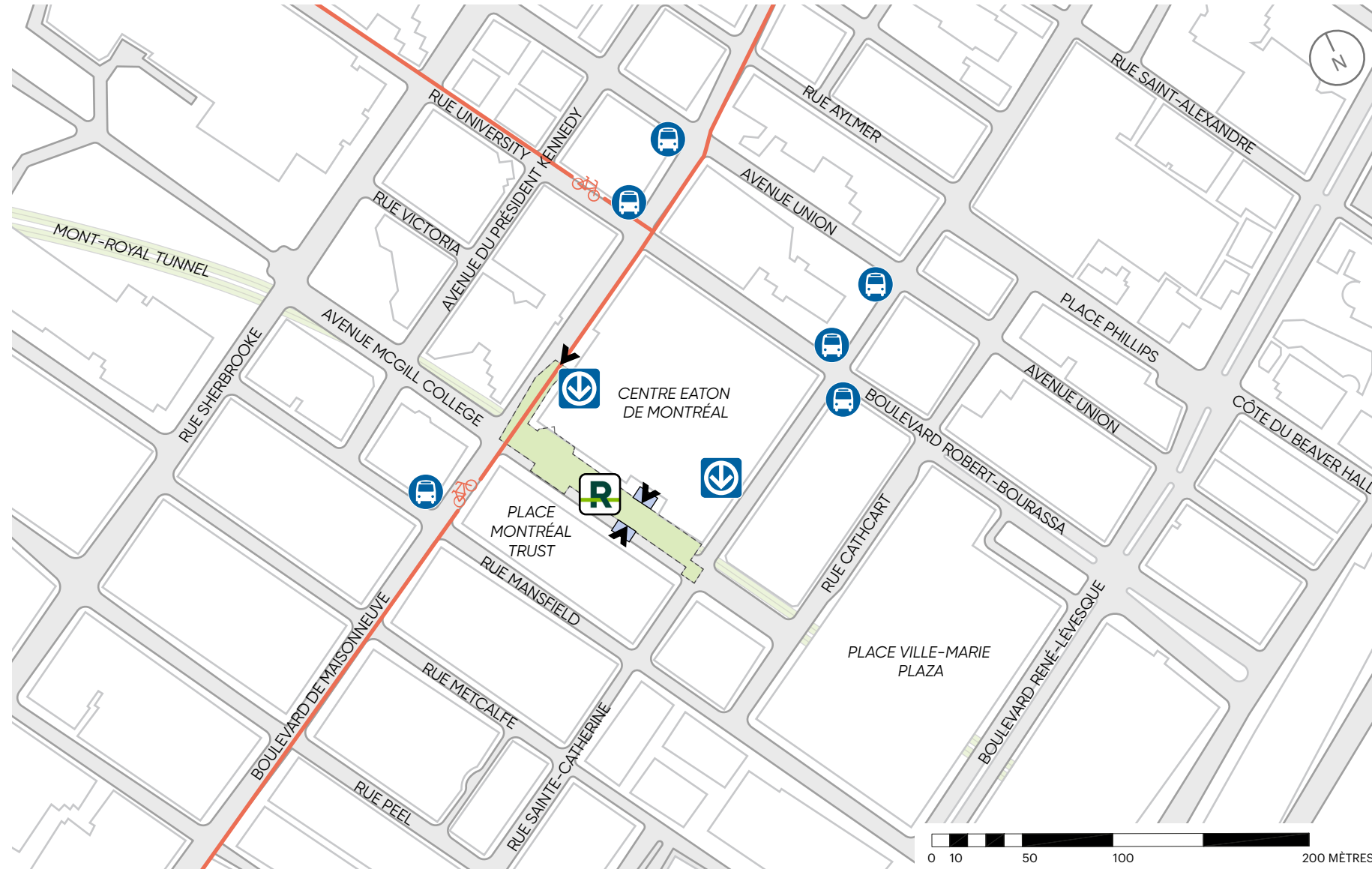










MCGILL STATION

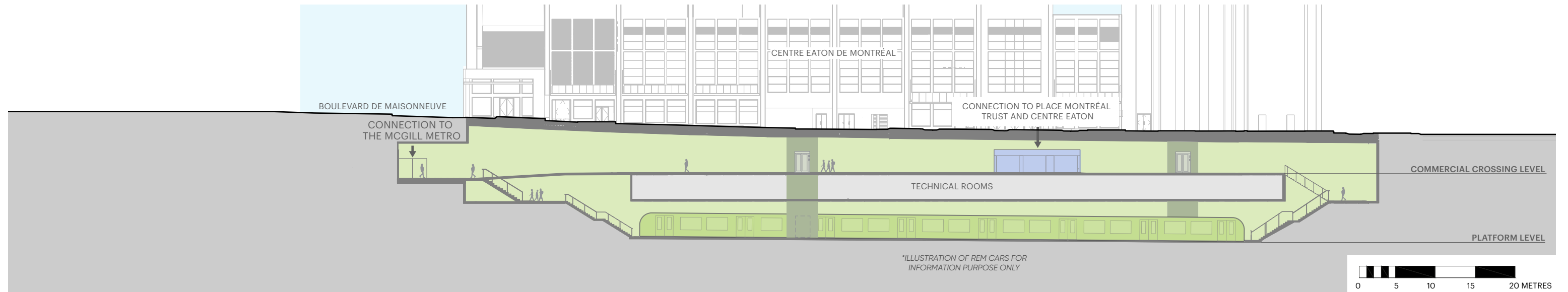
IMPLEMENTATION PLAN (FOR INFORMATIONAL PURPOSES ONLY)



LEGEND

-  UNDERGROUND MCGILL STATION
-  REM TRACKS
-  PEDESTRIAN ACCESS (COMMERCIAL CROSSING LEVEL)
-  COMMERCIAL CROSSING BETWEEN CENTRE EATON AND PLACE MONTRÉAL TRUST
-  BICYCLE PATH
-  MCGILL METRO
-  BUS STOP*
-  STREET UNLOADING AREA FOR ADAPTED TRANSIT

LONGITUDINAL SECTION



*TRANSIT ORGANIZATIONS ARE CURRENTLY REVAMPING THEIR NETWORKS TO ACCOMMODATE THE NEW REM SERVICE AREA.

*ILLUSTRATION OF REM CARS FOR INFORMATION PURPOSE ONLY