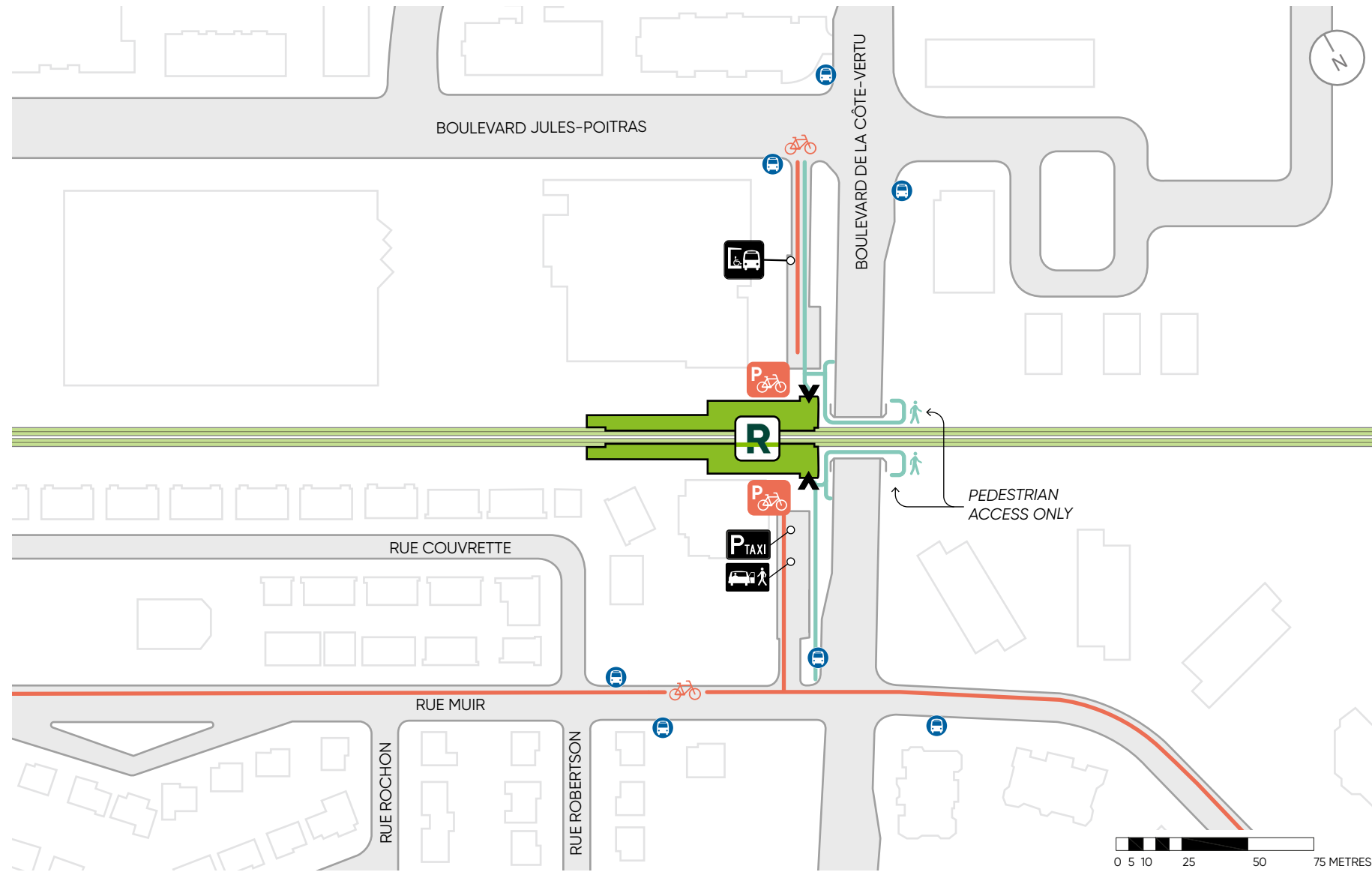













# MONTPELLIER STATION

IMPLEMENTATION PLAN (FOR INFORMATIONAL PURPOSES ONLY)

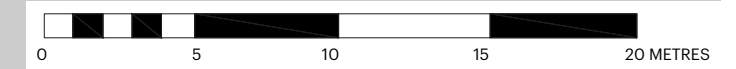
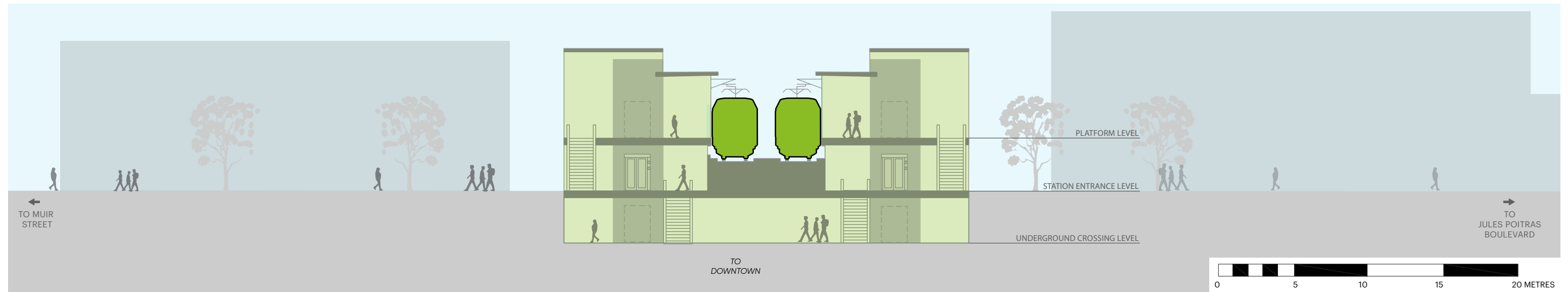


## LEGEND

-  MONTPELLIER STATION
-  REM TRACKS
-  SURFACE PEDESTRIAN TRAFFIC
-  UNIVERSAL PEDESTRIAN ACCESS TO THE STATION
-  BICYCLE PATH
-  BICYCLE PARKING
-  BUS STOP\*
-  KISS-AND-RIDE
-  PARKING FOR TAXIS
-  ADAPTED TRANSIT



## CROSS SECTION



\*TRANSIT ORGANIZATIONS ARE CURRENTLY REVAMPING THEIR NETWORKS TO ACCOMMODATE THE NEW REM SERVICE AREA.