
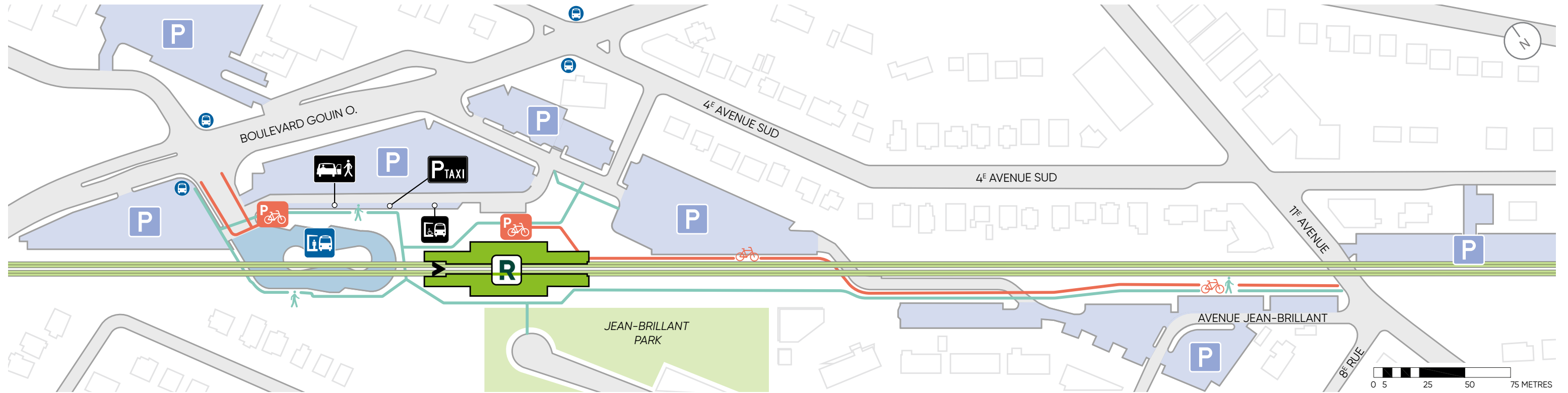








# PIERREFONDS-ROXBORO STATION

## IMPLEMENTATION PLAN (FOR INFORMATIONAL PURPOSES ONLY)

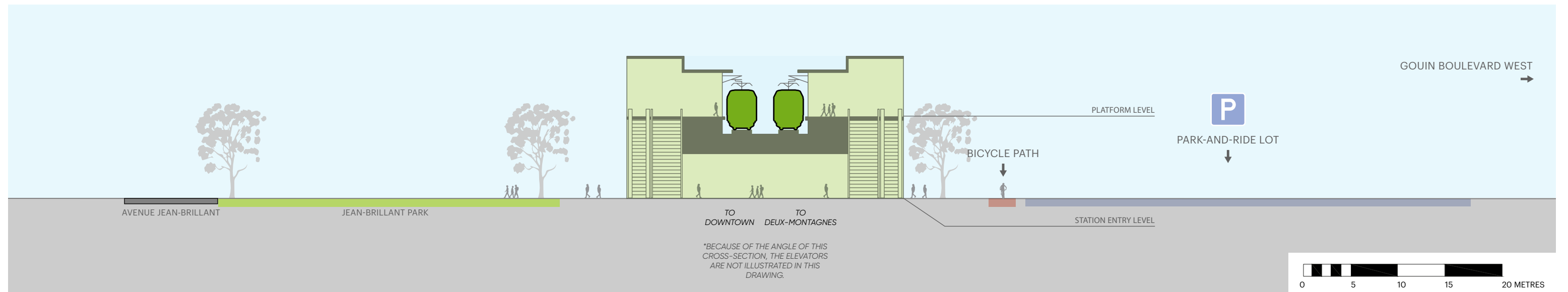


### LEGEND

- |   |  |   |                 |   |                   |
|---|--|---|-----------------|---|-------------------|
|  | PIERREFONDS-ROXBORO STATION                |  | BICYCLE PATH    |  | PARK-AND-RIDE LOT |
|  | REM TRACKS                                 |  | BICYCLE PARKING |  | KISS-AND-RIDE     |
|  | SURFACE PEDESTRIAN TRAFFIC                 |  | BUS STOP*       |  | PARKING FOR TAXIS |
|  | UNIVERSAL PEDESTRIAN ACCESS TO THE STATION |  | BUS PLATFORMS   |  | ADAPTED TRANSIT   |

### CROSS-SECTION

\* TRANSIT ORGANIZATIONS ARE CURRENTLY REVAMPING THEIR NETWORKS TO ACCOMMODATE THE NEW REM SERVICE AREA.



\*BECAUSE OF THE ANGLE OF THIS CROSS-SECTION, THE ELEVATORS ARE NOT ILLUSTRATED IN THIS DRAWING.

