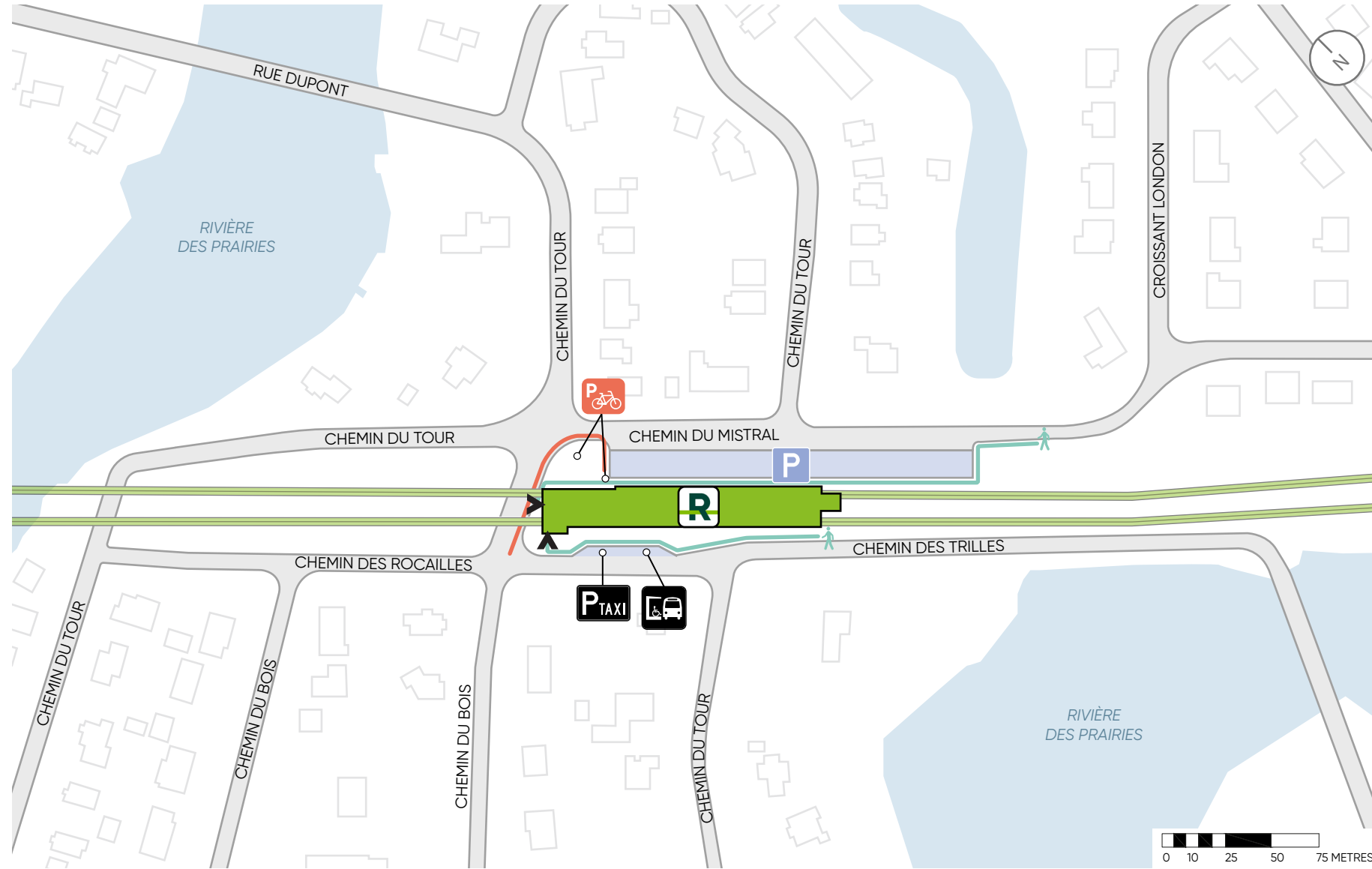











# ÎLE-BIGRAS STATION

IMPLEMENTATION PLAN (FOR INFORMATIONAL PURPOSES ONLY)



## LEGEND

-  ÎLE-BIGRAS STATION
-  REM TRACKS
-  SURFACE PEDESTRIAN TRAFFIC
-  UNIVERSAL PEDESTRIAN ACCESS TO THE STATION
-  BICYCLE PATH
-  BICYCLE PARKING
-  PARK-AND-RIDE LOT
-  PARKING FOR TAXIS
-  ADAPTED TRANSIT

## CROSS-SECTION

