




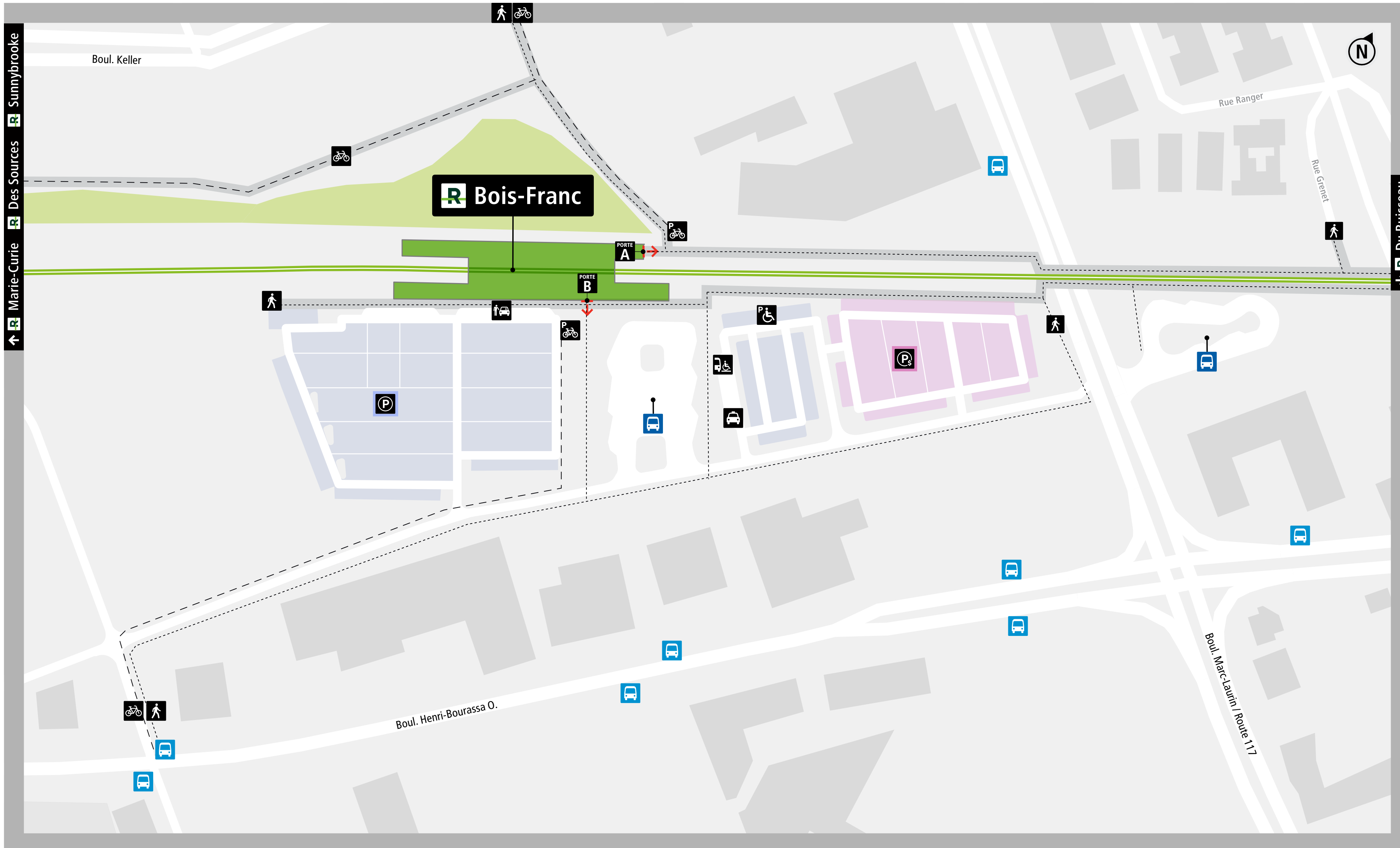
 2700, boulevard Marcel-Laurin, Montréal

LÉGENDE

-  Station REM
-  Ligne A REM
-  Sortie de station


-  STM Arrêt de bus
-  STL Arrêt de bus

-  Dépose-minute
-  Stationnement taxi
-  Stationnement incitatif REM
-  Stationnement payant
-  Stationnement mobilité réduite
-  Débarcadere transport adapté
-  Circulation piétonne - - - - -
-  Piste cyclable — — —
-  Stationnement vélo








Bois-Franc










Access map

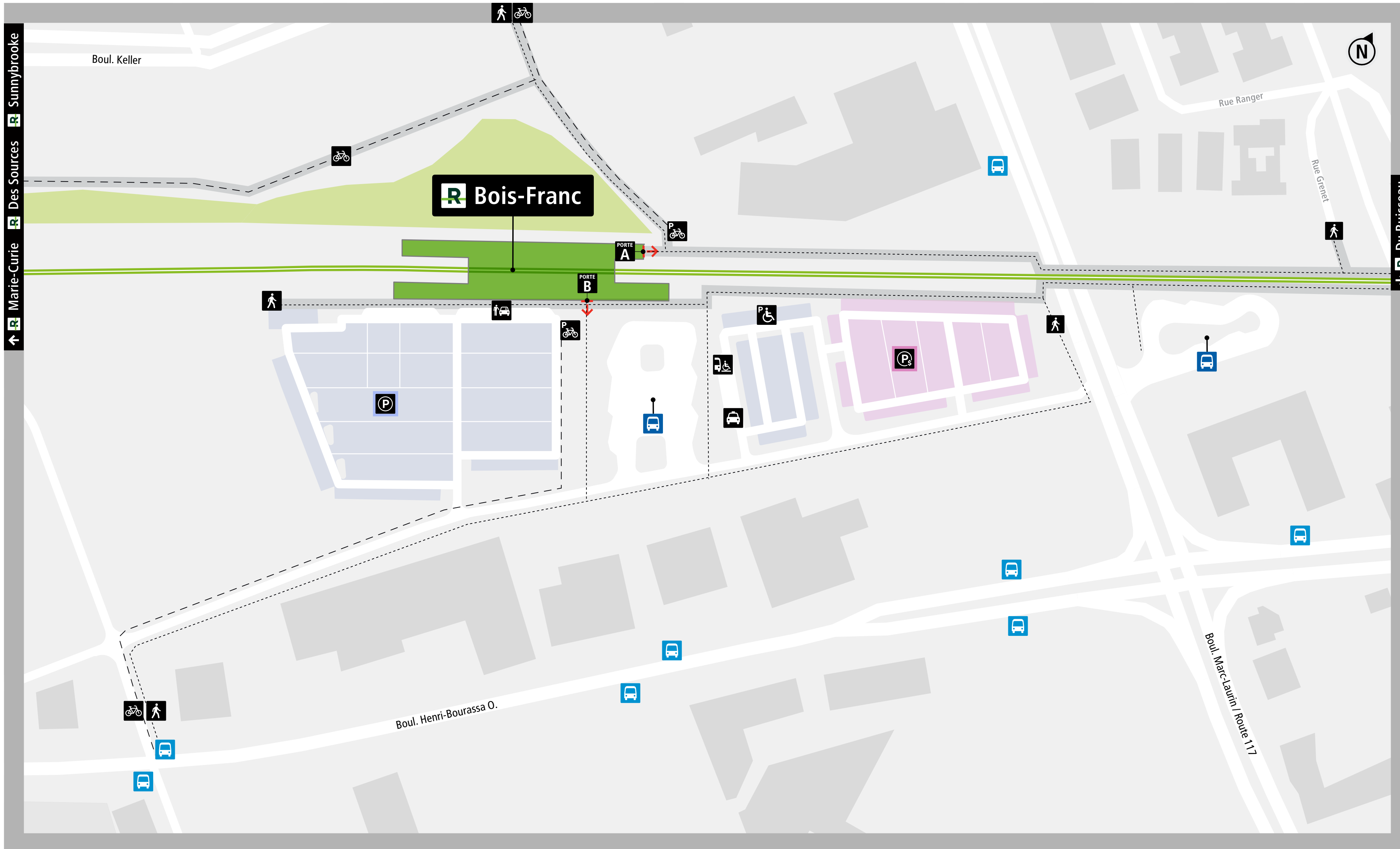
 2700, boulevard Marcel-Laurin, Montréal

LEGEND

-  REM station
-  REM line A
-  Station exit

-  STM Bus stop
-  STL Bus stop

-  Kiss-and-ride
-  Taxi parking
-  REM free parking
-  Paid parking
-  Reduced mobility parking
-  Reduced mobility drop-off
-  Pedestrian traffic - - - - -
-  Bike path - - - - -
-  Bike parking



    rem.info

This map shows the Réseau express métropolitain (REM) network in May 2023. It is not a roadmap of the area. Any reproduction or distribution, in whole or in part, is prohibited with special permission from REM.
Design and production: REM | Legal Deposit: 2023