








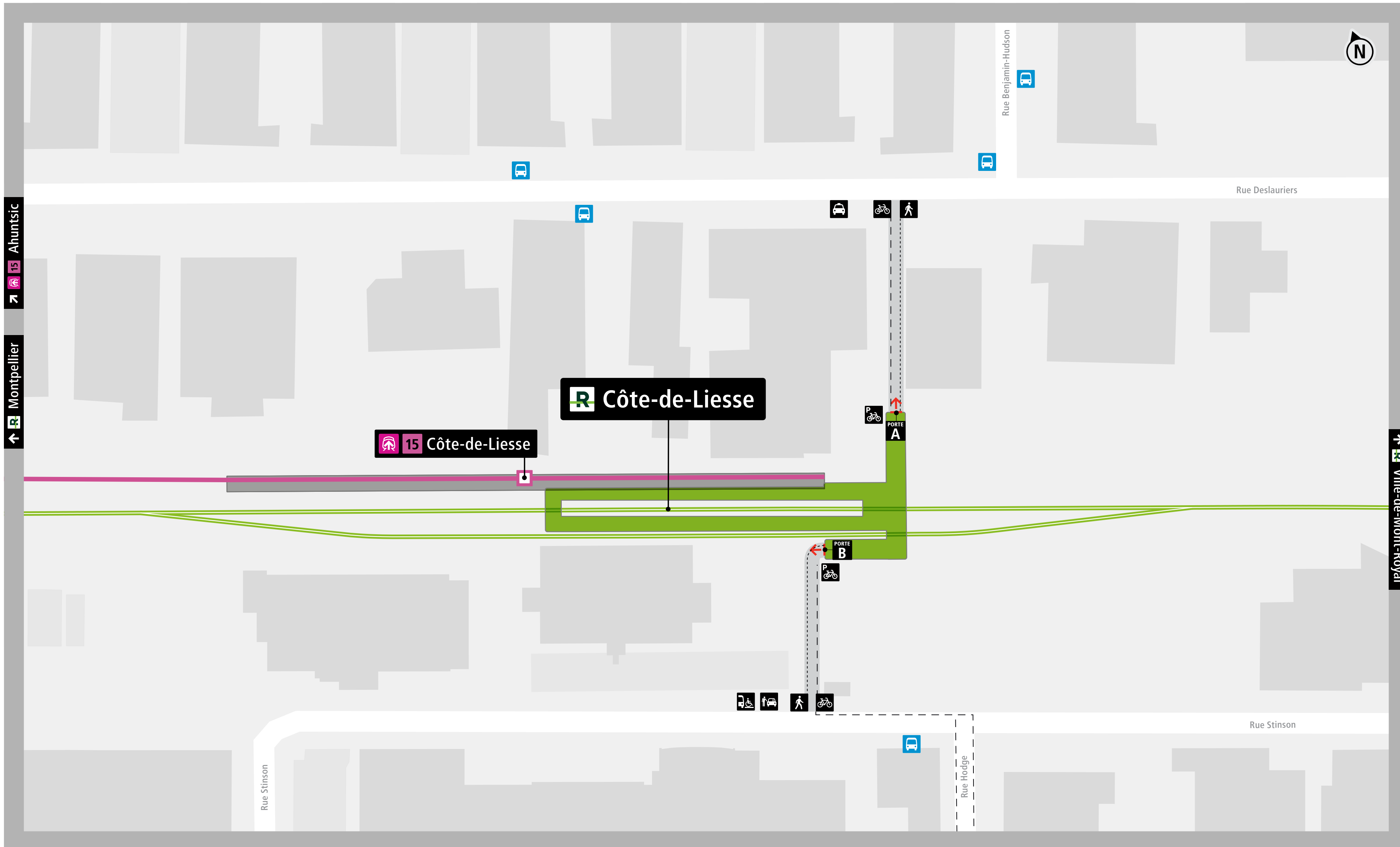
 260, rue Deslauriers, Montréal

### LÉGENDE

-  Station REM
-  Ligne A REM
-  Sortie de station


-  Gare de trains de banlieue
-  15 Ligne 15 Mascouche
-  STM Arrêt de bus

-  Dépose-minute
-  Stationnement taxi
-  Débarcadere transport adapté
-  Circulation piétonne - - - - -
-  Piste cyclable — — —
-  Stationnement vélo



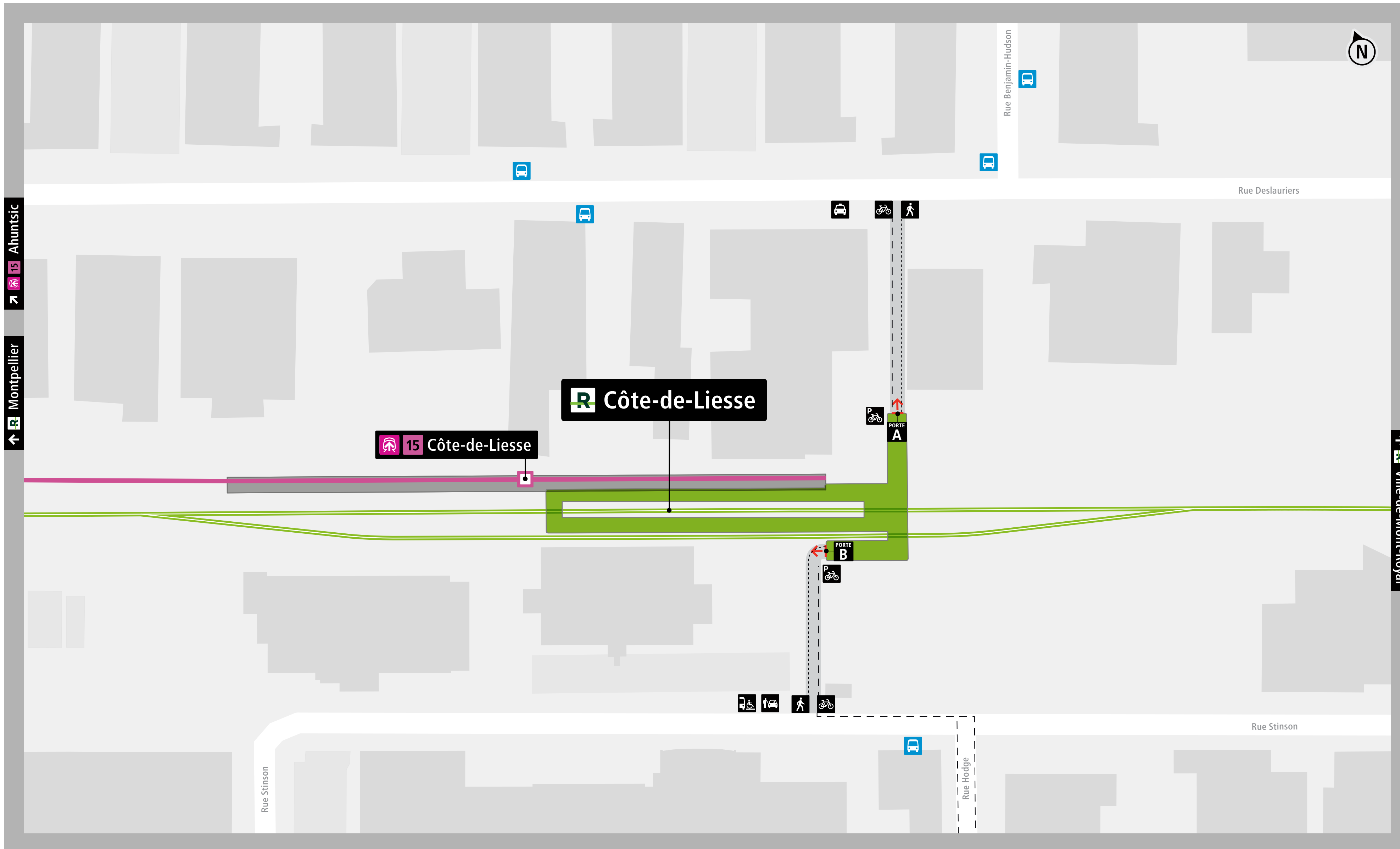
# Côte-de-Liesse

## Access map

 260, rue Deslauriers, Montréal

### LEGEND

-  REM station
  -  REM line A
  -  Station exit
- 
-  Commuter train
  -  Line 15 Mascouche
  -  STM Bus stop
- 
-  Kiss-and-ride
  -  Taxi parking
  -  Reduced mobility drop-off
  -  Pedestrian traffic - - - - -
  -  Bike path - - - - -
  -  Bike parking



    [rem.info](https://rem.info)

This map shows the Réseau express métropolitain (REM) network in May 2023. It is not a roadmap of the area. Any reproduction or distribution, in whole or in part, is prohibited with special permission from REM.  
Design and production: REM | Legal Deposit: 2023