

An aerial photograph of a train station and surrounding area, including a road, trees, and buildings. The image is overlaid with a semi-transparent green filter. The text is positioned in the upper left quadrant.

For questions about the project, visit rem.info/en

Presentation begins at:
6:30 p.m.

Instructions

– Digicast platform



**Ask a question
using your microphone +
webcam**

When asking a question verbally, click on the “**Have the floor**” button and an operator will redirect you to a virtual room for testing your audio and microphone.

Afterwards, you will be invited to ask your question to the speakers on-screen.



**Conference video
program**

Presentation

Write your question





Réseau express métropolitain

Public virtual information
meeting

May 9, 2022

Réseau
express
métropolitain



Île-Bigras station



Welcome and introduction of experts

Agenda



- Welcome and introduction of experts
- Background on Île-Bigras station
- Ongoing and upcoming work
- Available communication tools
- Question period



Background

Île-Bigras station

Overview:

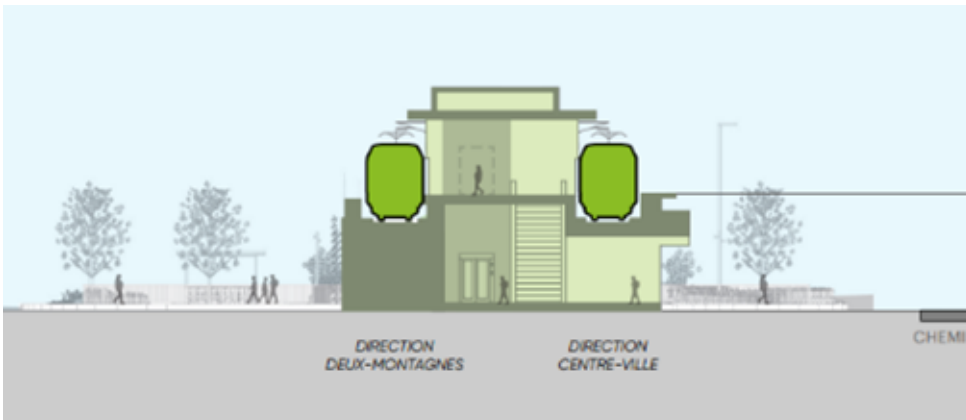
- Station construction starting in 2021 and ending in fall 2024
- Travel time to Central Station: 30 minutes
- Includes a park-and-ride lot
- Universal accessibility for users
- Platform length: 80 m



REM route on Île-Bigras

Overview:

- Route length on the island: about 720 m
- Elevated tracks bordered by embankments or retaining walls





Upcoming work through fall 2022

Rivière-des-Prairies-1 railway bridge (RDP1)

Completed work:

- Construction of new railway bridge

Upcoming work:

- Completion of backwall
- Installation of transition slab between the ground and the bridge
- Installation of tracks



From RDP1 to Île-Bigras station

Completed work:

- Construction of the retaining wall at Chemin du Mistral

Upcoming work:

- Continuation of retaining wall work
- Backfilling and finalization of railway platform
- Installation of noise barrier posts
- Installation of tracks



Île-Bigras station

Completed work:

- Excavation and station's concrete structure
- Steel structure

Upcoming work:

- Completion of the station's exterior envelope
- The station's interior design
- Continuation of the electrical substation (ES) construction work



From Île-Bigras station to Rivière-des-Prairies-2 bridge

Completed work:

- Removal of old tracks
- Excavation

Upcoming work:

- Expansion of railway platform
- Excavation for electrical duct bank
- Construction of retaining walls and reinforced embankments
- Installation of new tracks




Rivière-des-Prairies-2 railway bridge

Completed work:

- Rebuilding of the old railway track (track 1)
- Construction of a new track (track 2)

Upcoming work:

- Work to finalize approaches

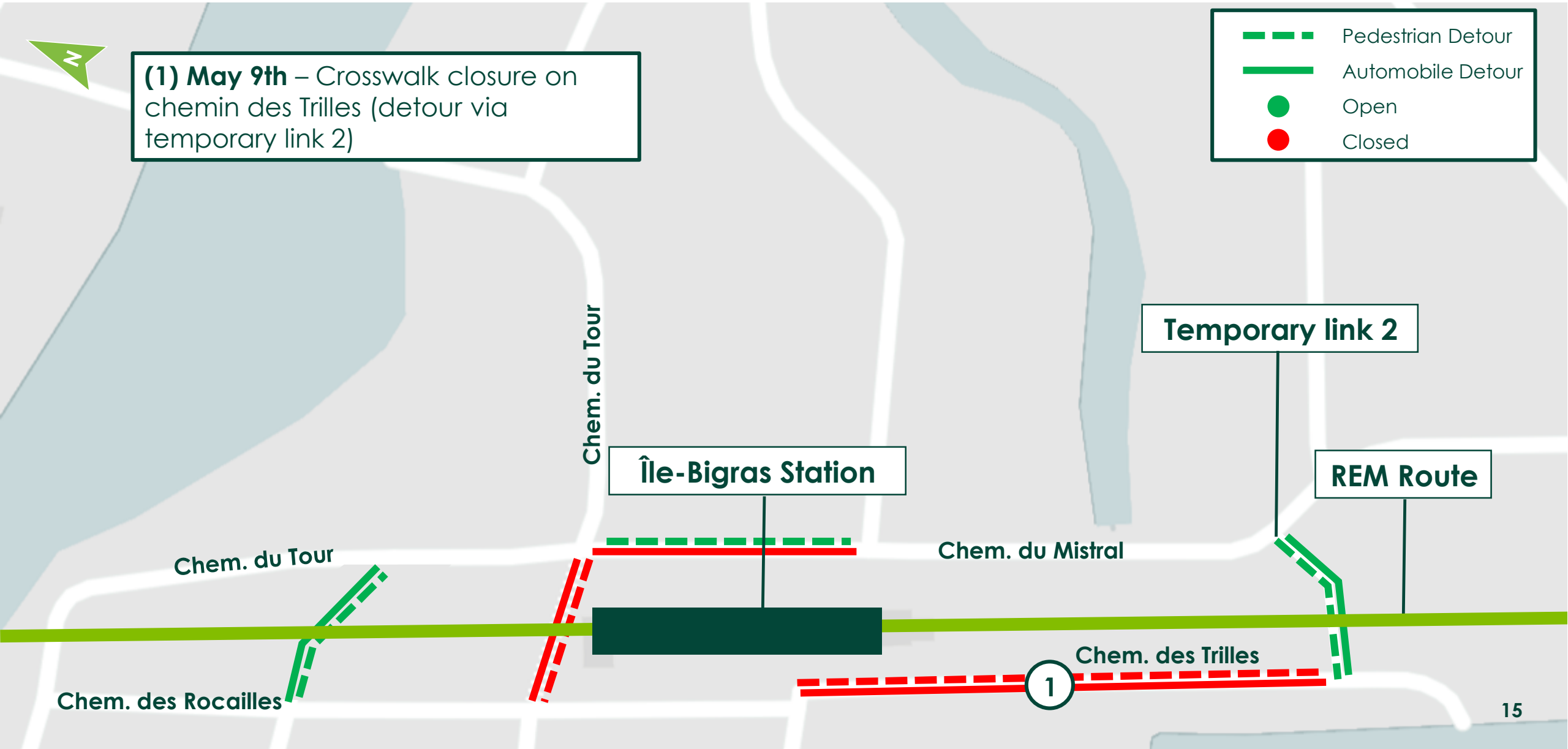


Future changes in traffic patterns



(1) May 9th – Crosswalk closure on chemin des Trilles (detour via temporary link 2)

| | |
|--|-------------------|
| | Pedestrian Detour |
| | Automobile Detour |
| | Open |
| | Closed |



Temporary link 2

Île-Bigras Station

REM Route

Chem. du Tour

Chem. du Tour



Chem. du Mistral

Chem. des Trilles

Chem. des Rocailles

1



-  Pedestrian Detour
-  Automobile Detour
-  Open
-  Closed

Chem. du Tour

Chem. du Mistral

REM Route

2

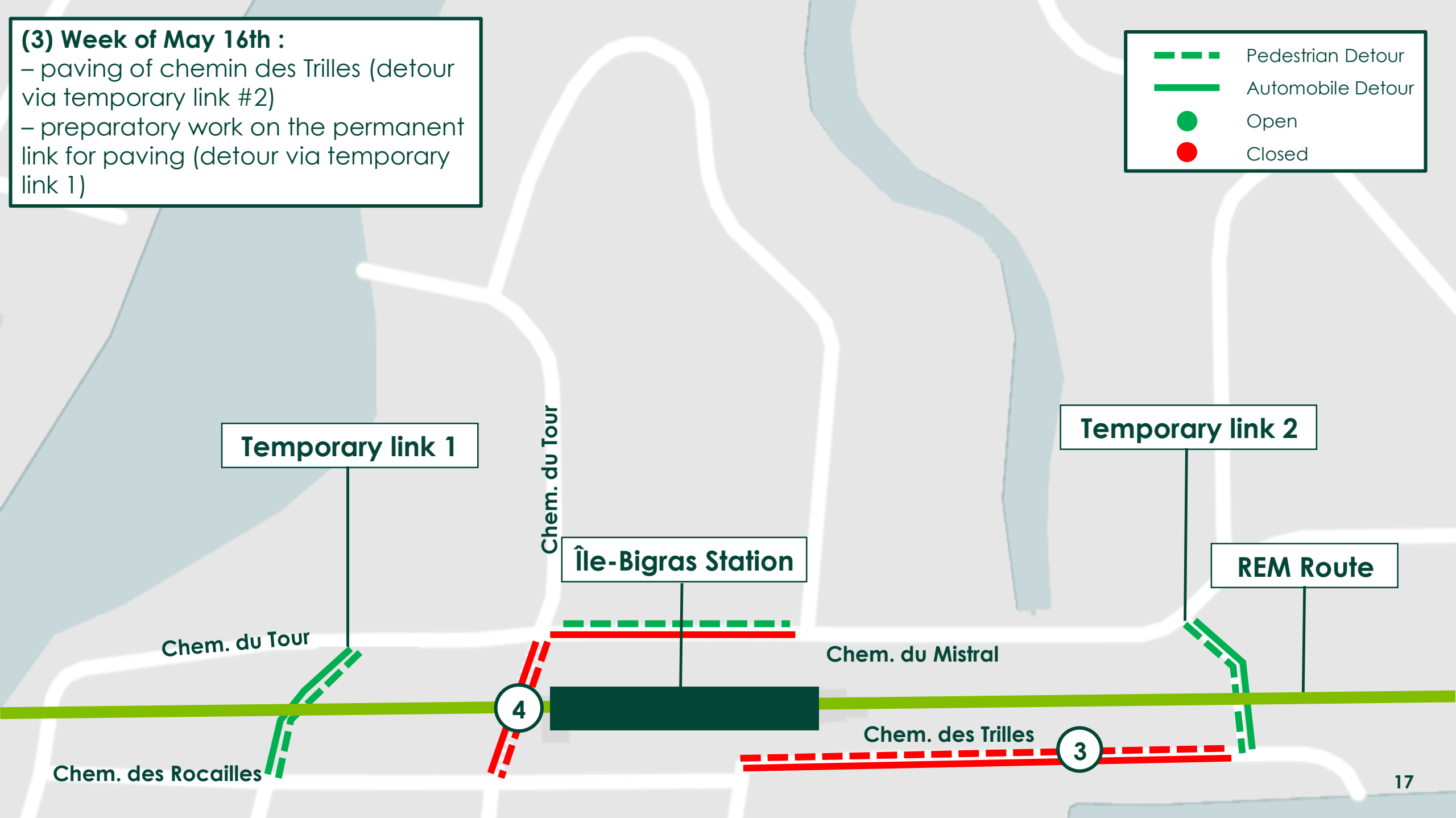
Chem. des Trilles

16

(3) Week of May 16th :

- paving of chemin des Trilles (detour via temporary link #2)
- preparatory work on the permanent link for paving (detour via temporary link 1)

- Pedestrian Detour
- Automobile Detour
- Open
- Closed



(4) Week of May 16th :

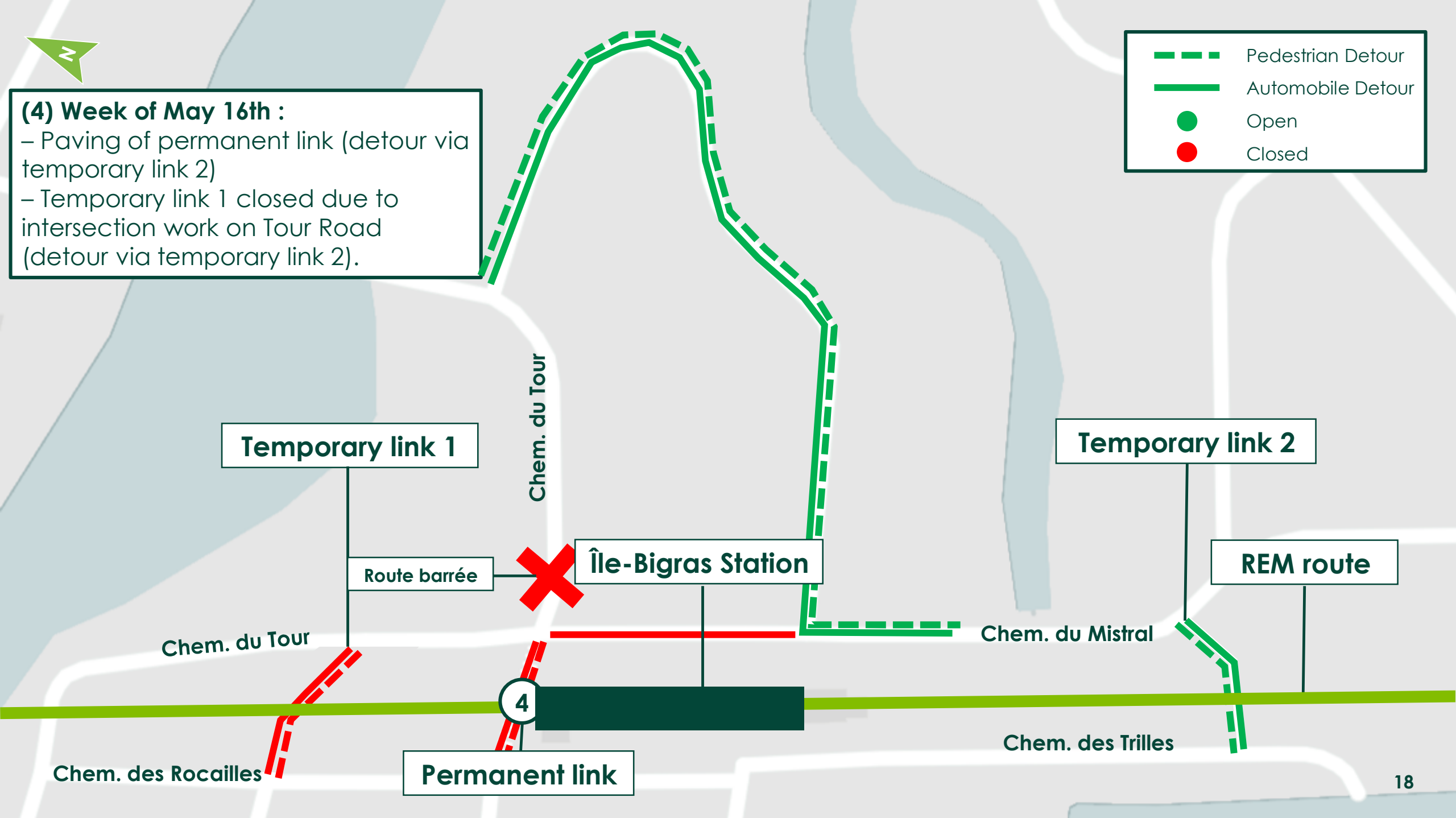
- Paving of permanent link (detour via temporary link 2)
- Temporary link 1 closed due to intersection work on Tour Road (detour via temporary link 2).

Pedestrian Detour

Automobile Detour

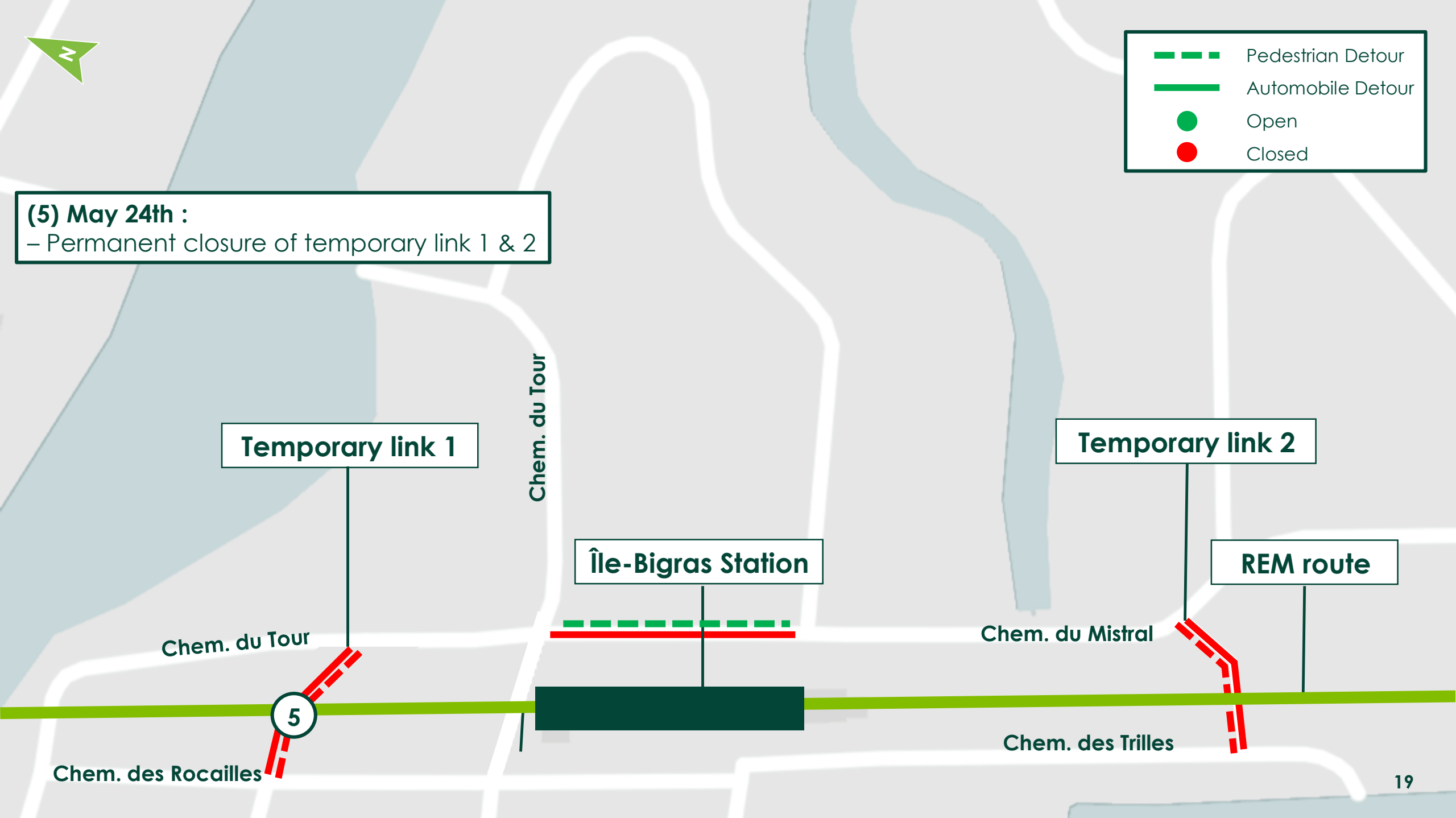
Open

Closed



(5) May 24th :
– Permanent closure of temporary link 1 & 2

| | |
|---|-------------------|
|  | Pedestrian Detour |
|  | Automobile Detour |
|  | Open |
|  | Closed |





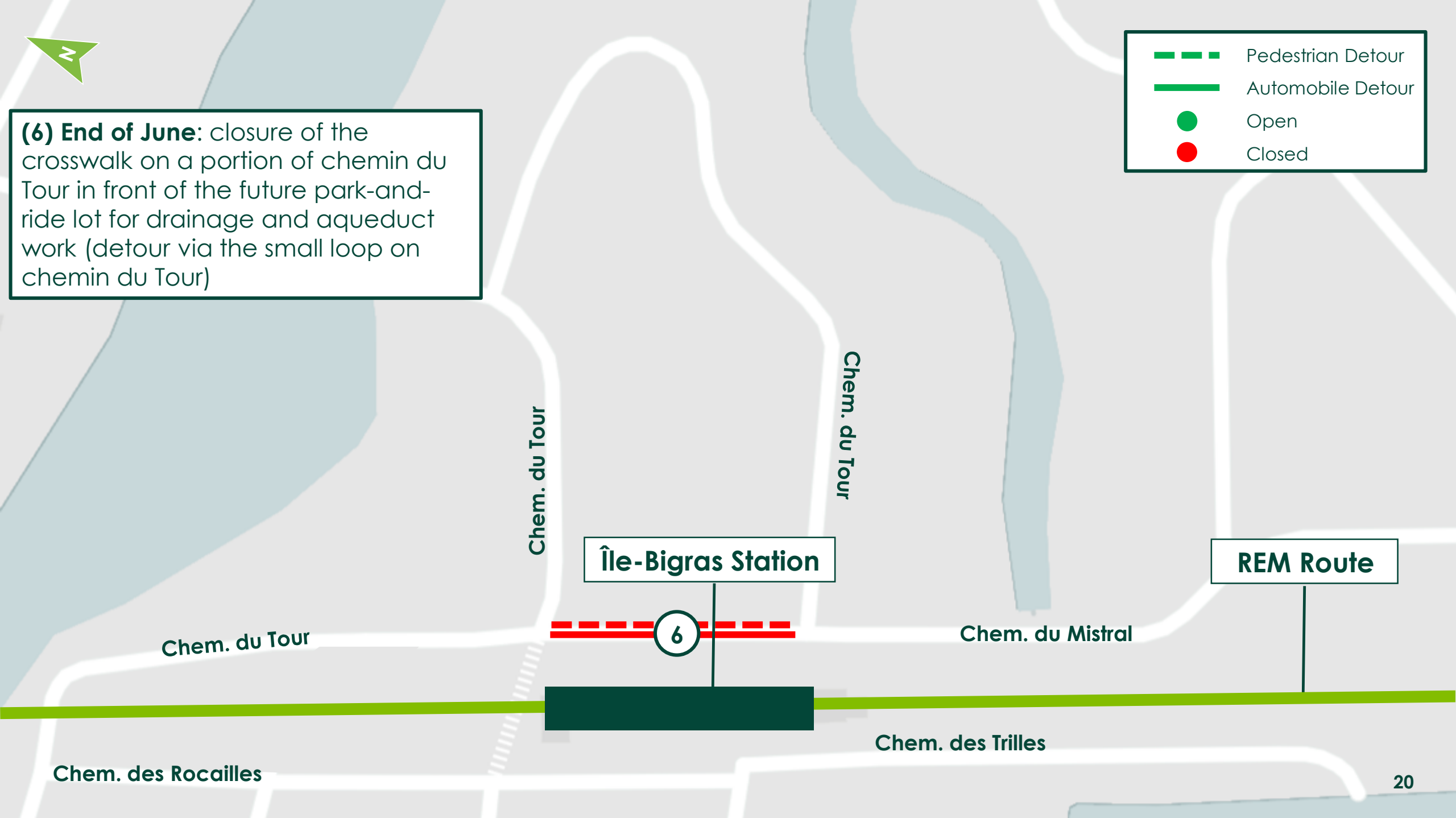
Pedestrian Detour

Automobile Detour

Open

Closed

(6) End of June: closure of the crosswalk on a portion of chemin du Tour in front of the future park-and-ride lot for drainage and aqueduct work (detour via the small loop on chemin du Tour)






Available tools

For information on upcoming work



Information in one place
rem.info/en/north-shore



Subscribe to newsletters
for your sector
rem.info/en/newsletter



For any questions,
suggestions or
complaints

[1-833-rem-info](tel:1833reminfo) or
info@rem.info



Consult our Works info
rem.info/en/works-info

Question and discussion period



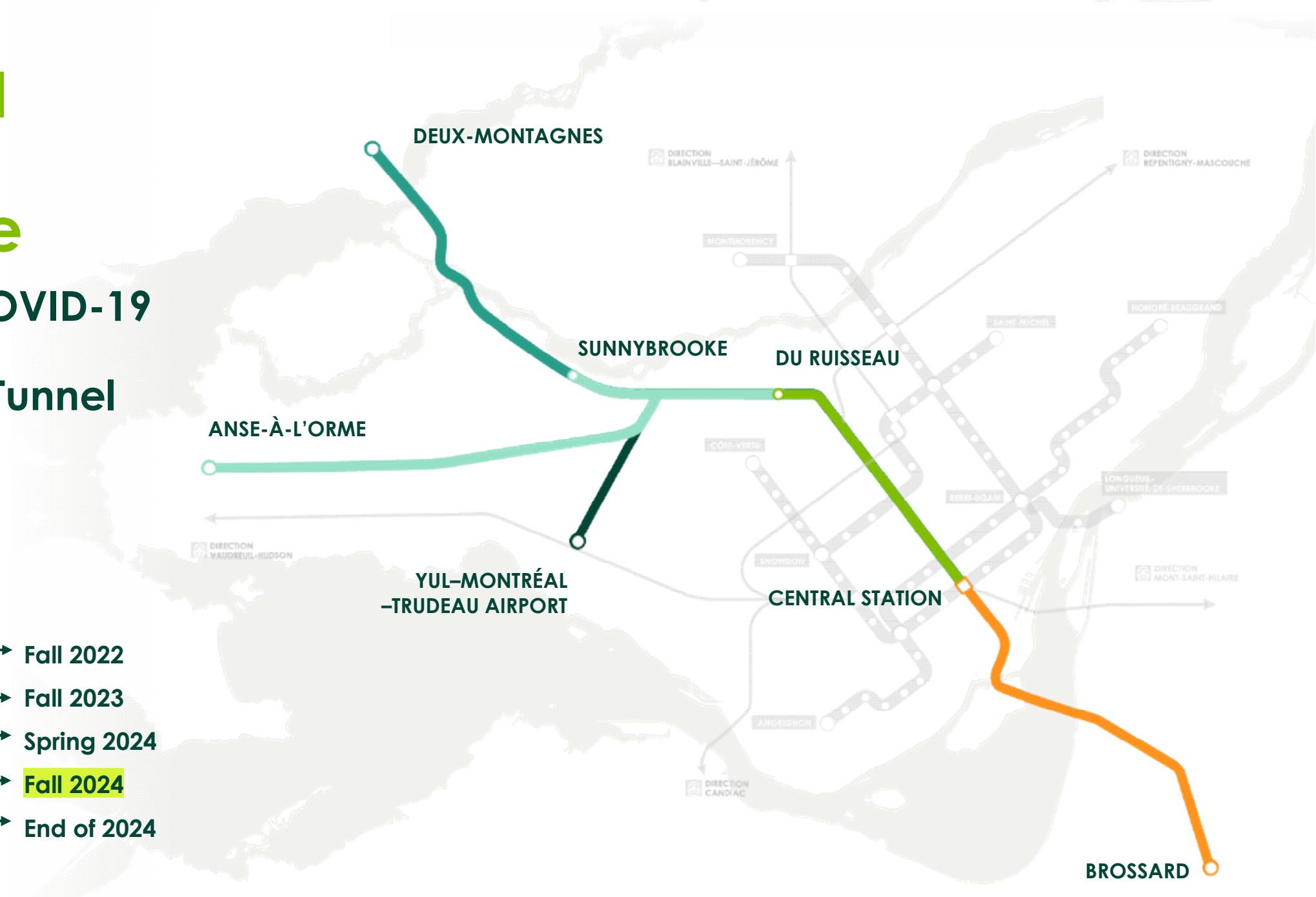
Questions?

For any further questions: info@rem.info

Updated project schedule

Impact of COVID-19 and issues in Mont-Royal Tunnel


- End of 2021 → Fall 2022
- 2022 → Fall 2023
- 2023 → Spring 2024
- End of 2023 → **Fall 2024**
- End of 2023 → End of 2024



 rem_metro

 REM – Réseau express métropolitain

 REMgrandmtl

 1-833-rem-info
(1-833-736-4636)

 info@rem.info

rem.info/en

Réseau
express
métropolitain

