



# Destination REM

October 7, 2019

Réseau  
express  
métropolitain





# First tracks installed on the South Shore





Stations are taking shape



Future Du Quartier  
station



# Connecting to the heart of the city

📍 Future McGill station





# Excavating 20 storeys underground

📍 Future Édouard-Montpetit station





# A new maintenance centre



St-Eustache centre



# Construction techniques previously unseen in Québec







# An elevated structure makes headway on the West Island

A 14.5-km

elevated structure  
stretching to Sainte-Anne-de-Bellevue

# A tunnel-boring machine heads to Montréal



3.5 km

to be dug to the airport



# A direct line to the airport



Credit: Aéroports de Montréal (ADM)

# A major modernization project







# Key phases

## Deux-Montagnes line

January 2020	Suspension of train service at Bois-Franc
Mid-2021	Full suspension of train service
2022	Opening of the REM's central segment at Du Ruisseau
Late 2023	Complete opening of the REM



# Key phases

## Mascouche line

January 2020

Suspension of train service at Ahuntsic station

2022

Connection to Correspondance A40 station



**A NEW TRANSITIONAL  
NETWORK  
IN 2020**  
BY AREA

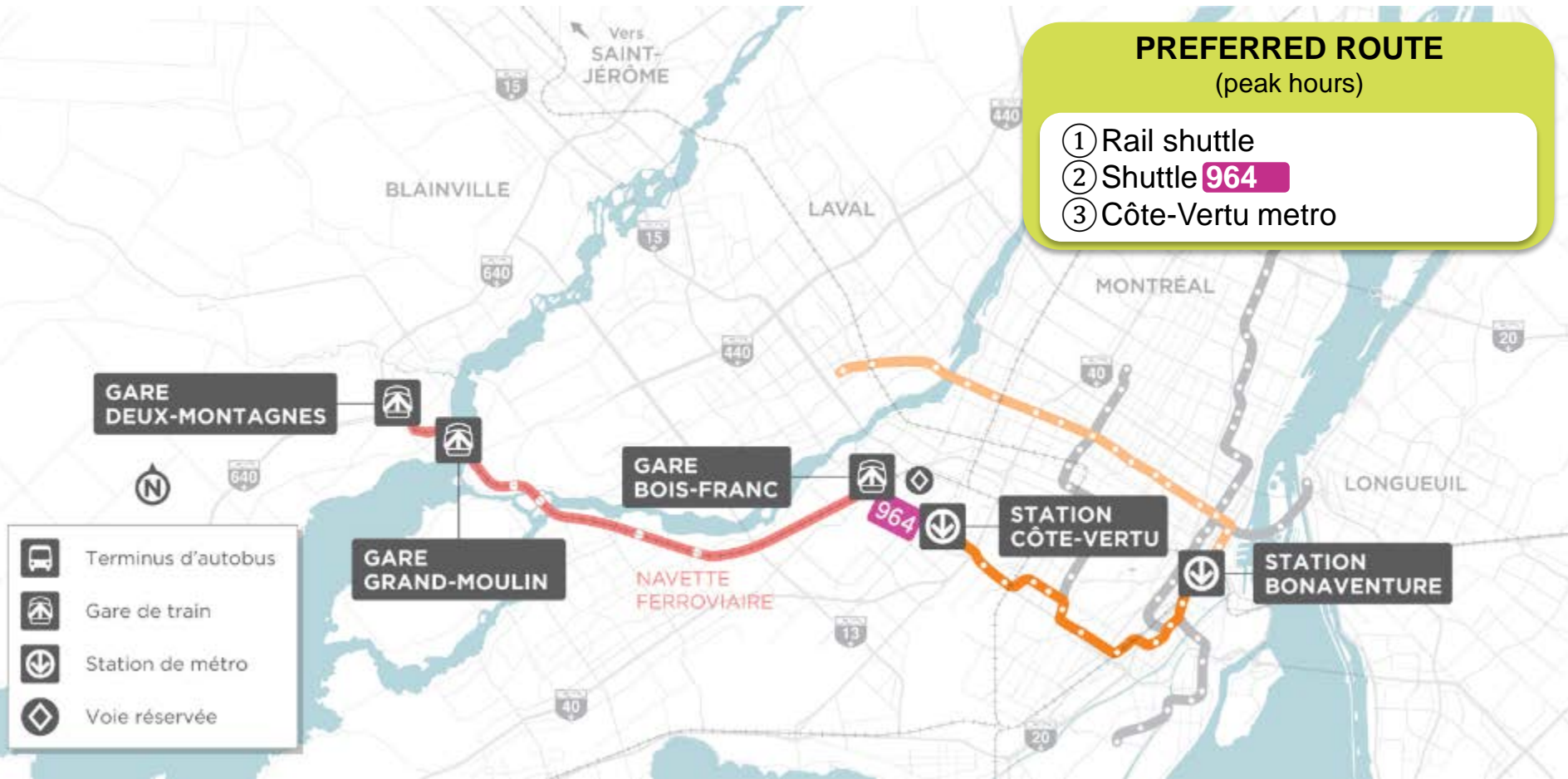


# METROPOLITAN PARTNERS

16









# SHUTTLE 964

Departures in sync with trains



3 buses boarded at a time



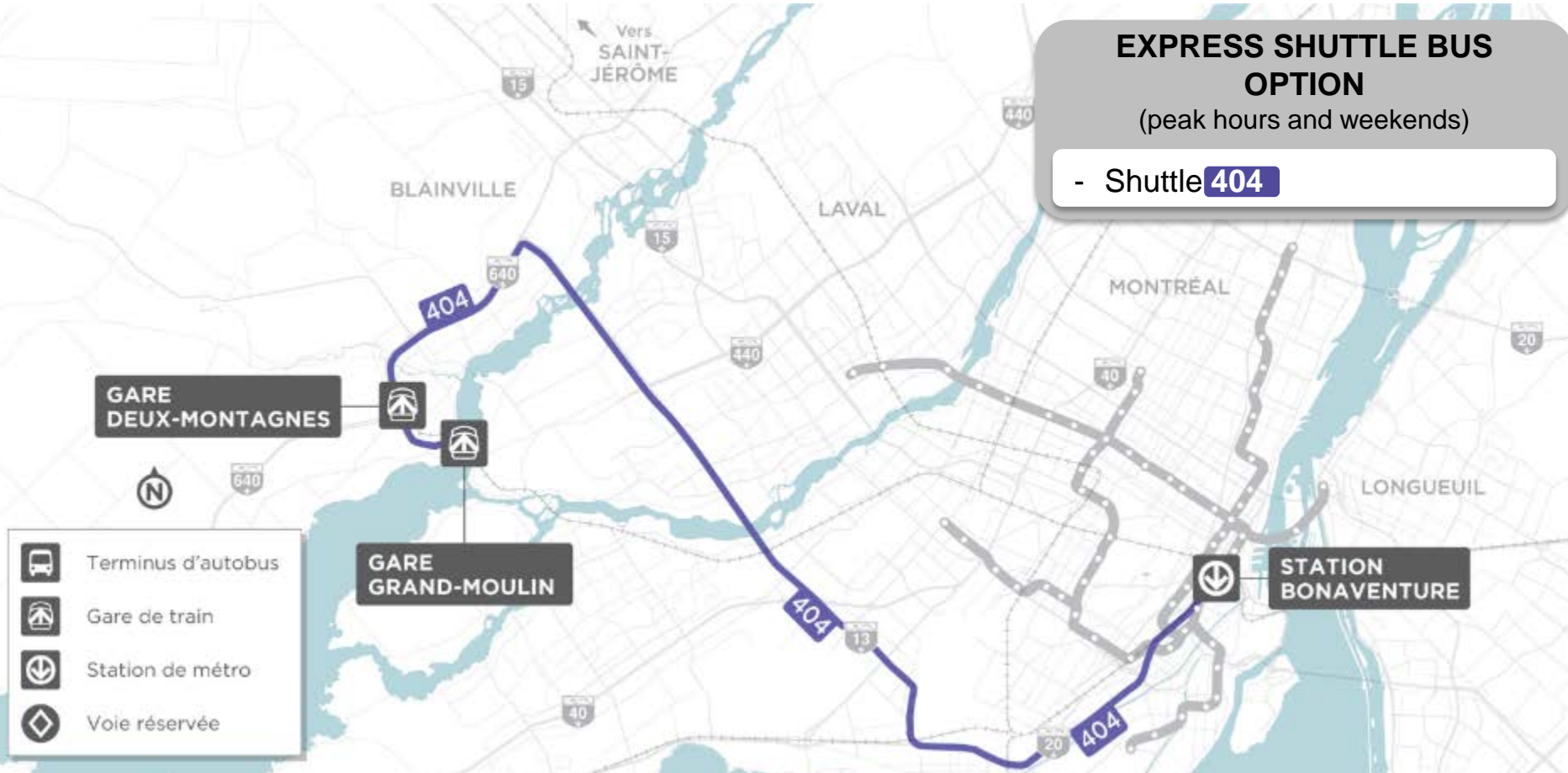
BOIS-FRANC STATION







Buses waiting







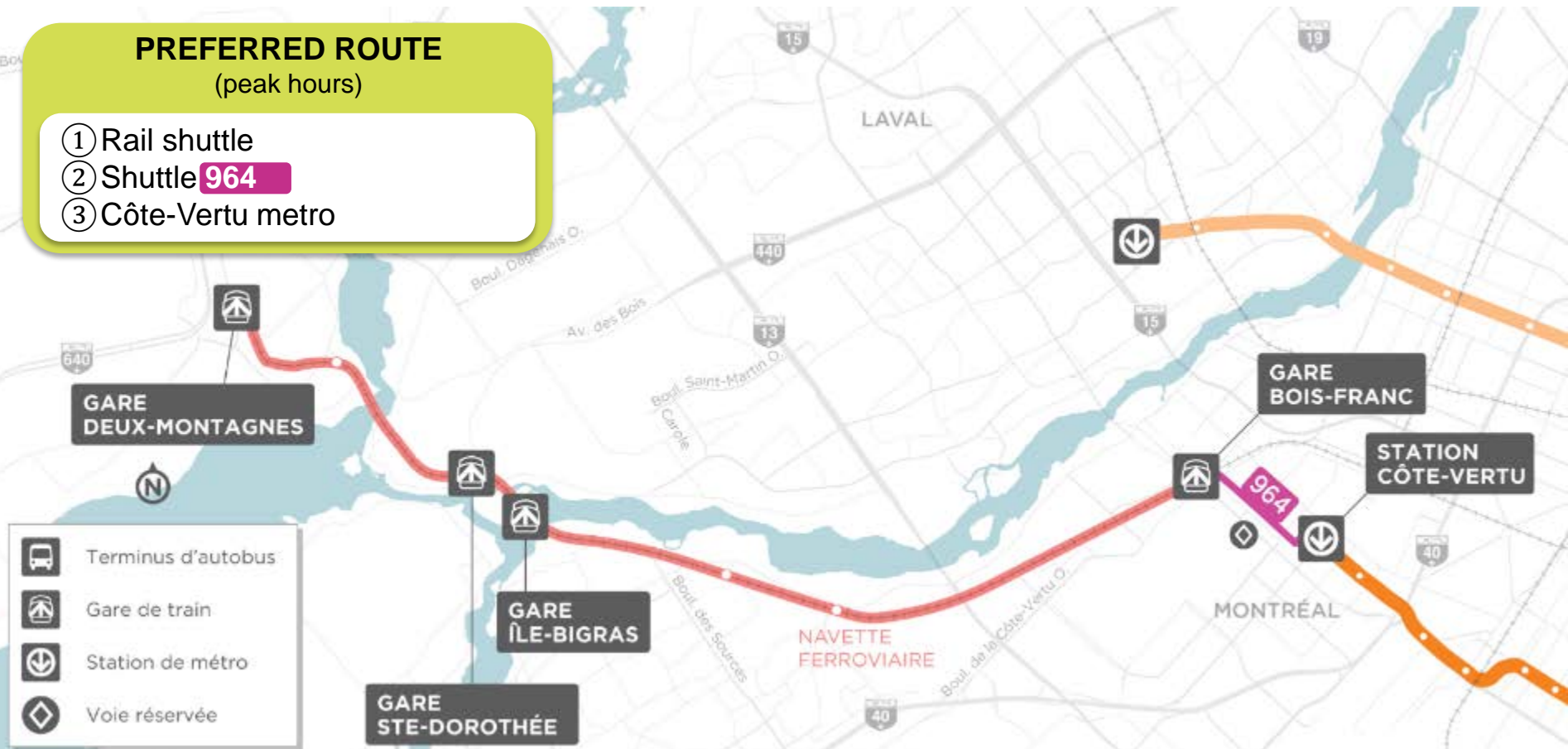
- **CURRENT TIME** → 45 min. 
- **PREFERRED ROUTE TIME** → 65 min. 
- **TRANSFER TIME** → ± 15 min. 
- **DRIVING TIME** → Up to 75 min. 



## PREFERRED ROUTE

(peak hours)

- ① Rail shuttle
- ② Shuttle **964**
- ③ Côte-Vertu metro



- **CURRENT TRAVEL TIME**

**38 min.**

- **PROJECTED TRAVEL TIME**

**55 min.**

- **TRANSFER TIME**

**± 15 min.**

- **DRIVING TIME**

**Up to 75 min.**






- **CURRENT TRAVEL TIME**



**26 to 30 min.**



- **PROJECTED TRAVEL TIME**



**Up to 65 min.**



- **DRIVING TIME**



**Up to 75 min.**





- **CURRENT TRAVEL TIME**



**8 min.**



- **PROJECTED TRAVEL TIME**



**35 min.**



- **DRIVING TIME**

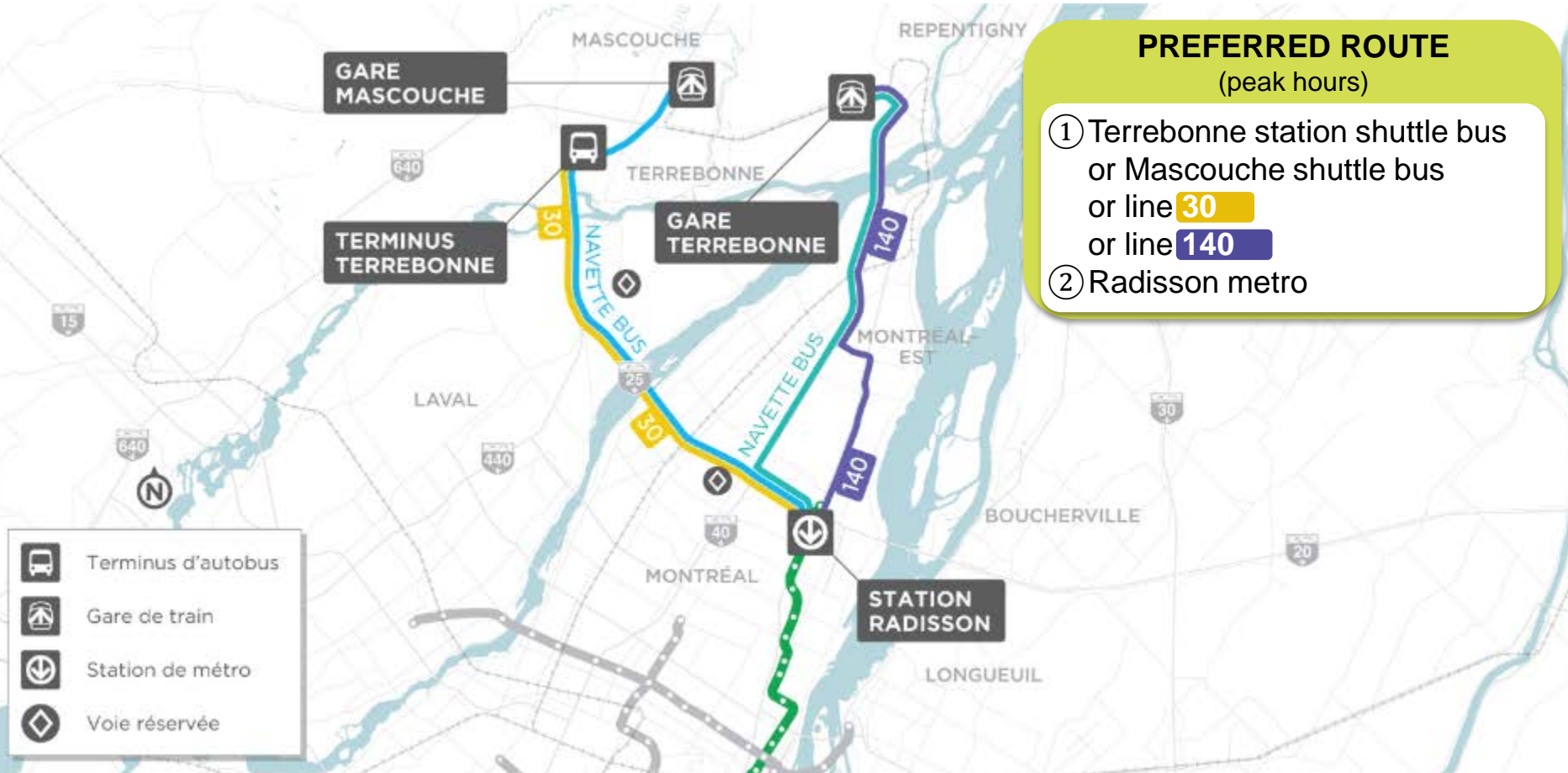


**Up to 36 min.**





# MASCOUCHE AND TERREBONNE



**PREFERRED ROUTE**  
(peak hours)

- ① Terrebonne station shuttle bus or Mascouche shuttle bus or line **30** or line **140**
- ② Radisson metro

- Terminus d'autobus
- Gare de train
- Station de métro
- Voie réservée

# REPENTIGNY AND L'ASSOMPTION

## PREFERRED ROUTES

(peak hours)

- ① Repentigny station shuttle bus  
or line **100**  
or line **300**  
or line **400**
- ② Radisson metro



## MASCOUCHE LINE

AREA	CURRENT TRAVEL TIME	PROJECTED TRAVEL TIME	DRIVING TIME	TRANSFER TIME
MASCOUCHE	65 min.	75 min. (bus + metro) or 65 min. (train + metro)	Up to 110 min.	3 to 5 min.  5 to 7 min.
TERREBONNE	57 min.	65 min. (bus + metro) or 60 min. (train + metro)	Up to 110 min.	3 to 5 min.  5 to 7 min.
REPENTIGNY	51 min.	65 min. (bus + metro) or 55 min. (train + metro)	Up to 110 min.	3 to 5 min.  5 to 7 min.



## ALTERNATIVE ROUTE PROJECTED FOR 2020

(peak hours)

- **3 departures** from Mascouche to Central Station
- **3 departures** from Central Station to Mascouche

### Travel time comparison

- By metro from Sauvé station  $\pm$  35 min. to Bonaventure
- Alternative train route to Central Station  $\pm$  40 min. to Central Station



Gare de train



Station de métro



Contournement  
du mont Royal

**FARE PRICING MEASURES  
UNTIL THE REM'S  
COMMISSIONING**



## DEUX-MONTAGNES LINE

- Deux-Montagnes/Bois-Franc rail shuttle: FREE
- Shuttle 964 – Bois-Franc/Côte-Vertu: FREE
- Current riders: Annual subscription → 4 months free as of January 2020\*
- Monthly pass: \$86.50

## MASCOUCHE LINE

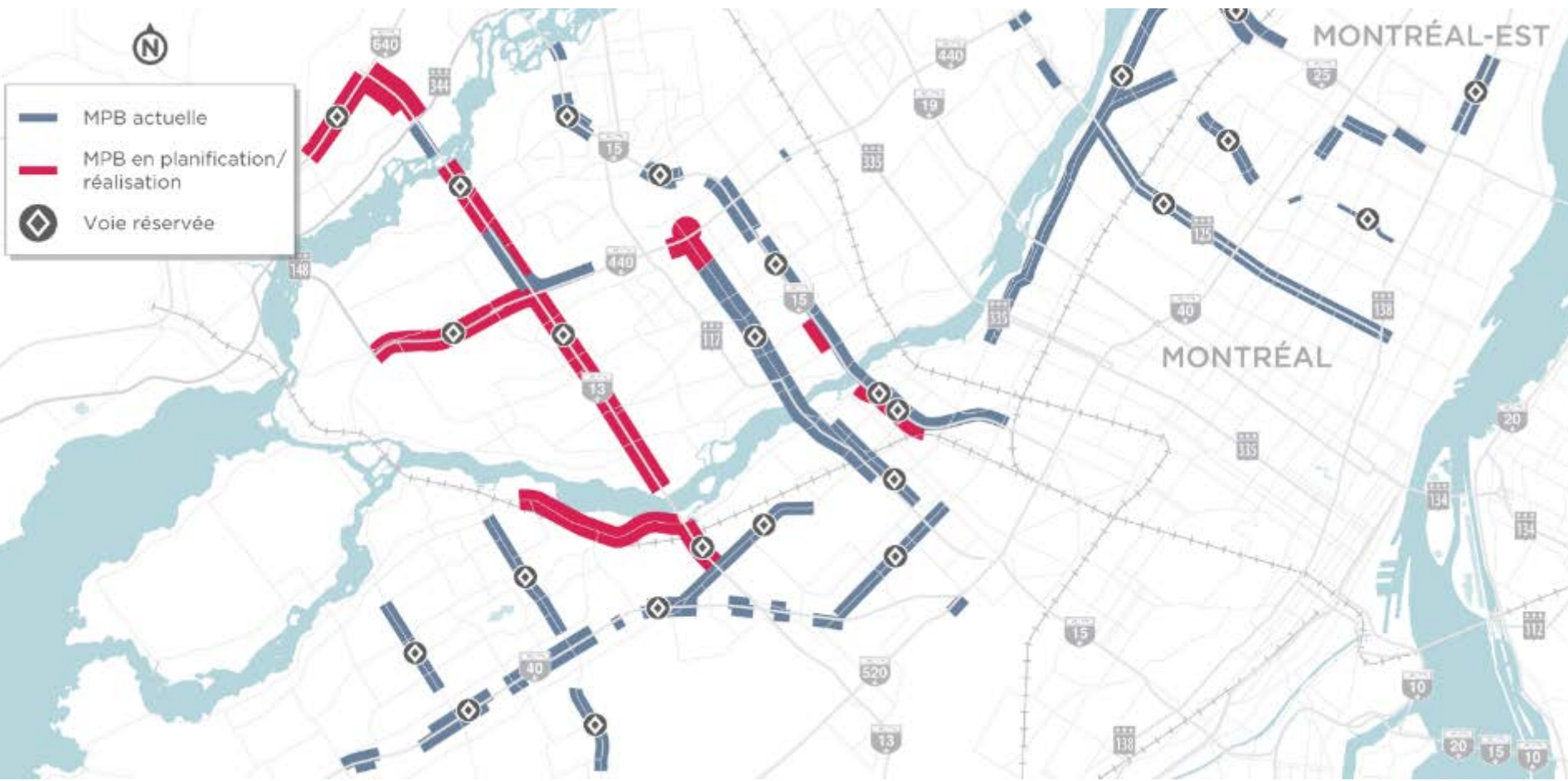
- Monthly pass → Up to 30% off
- Max. price: \$86.50

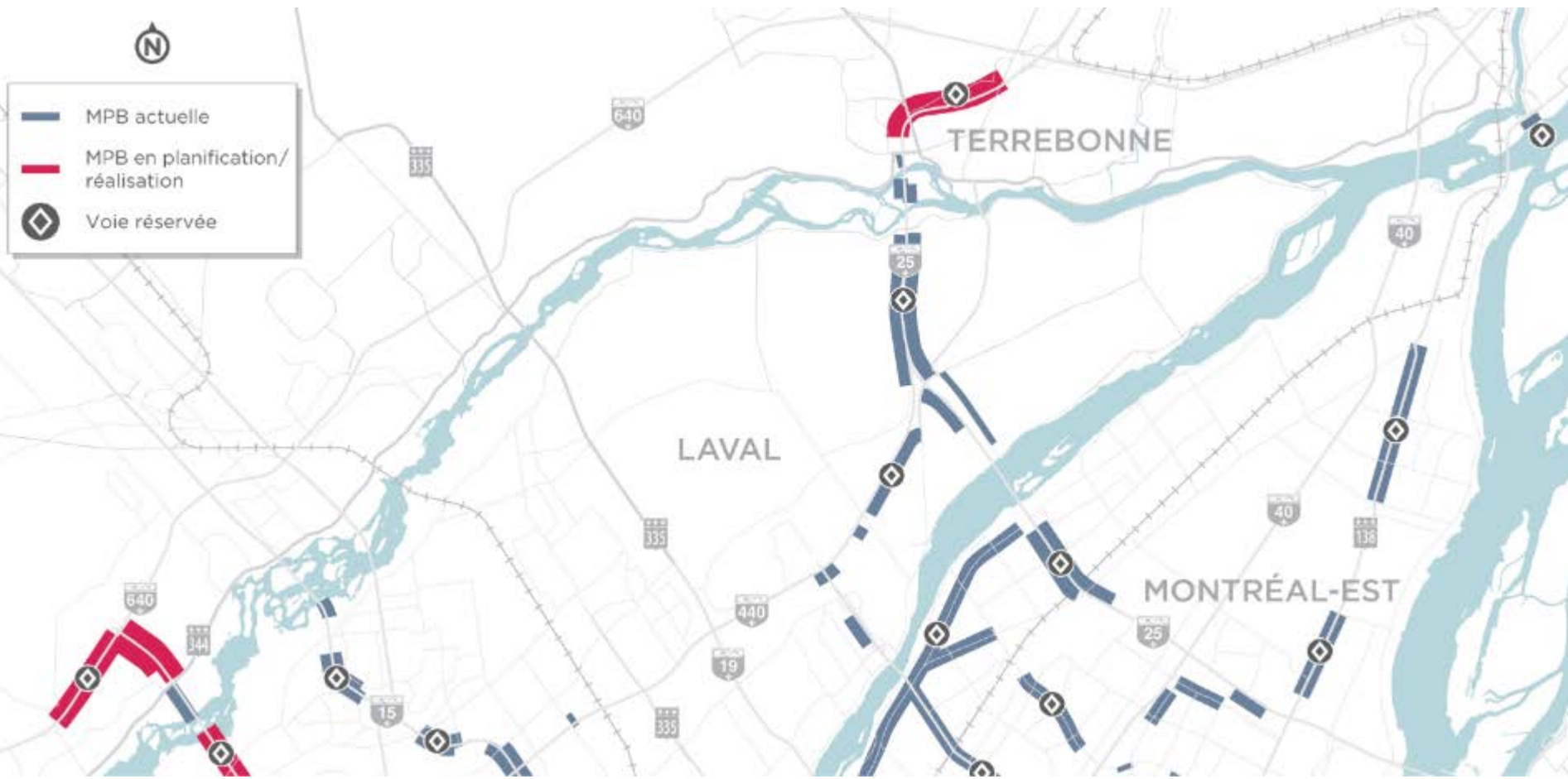
\* For riders benefitting from fare discounts as of September 8, 2019



**NEXT STEPS**










**CUSTOMER COMMUNICATION**



- **Public meetings**
  - *October 15: Ville Saint-Laurent*
  - *October 23: Repentigny*
  - *October 28: Pierrefonds-Roxboro*
- **Advertising in stations**
  - *Deux-Montagnes line*
  - *Mascouche line*
- **Field crew: REM travel info**
- **Route planner:**   
Chrono
- **Mobility Montréal website:** [quebec.ca/mobilitemontreal](https://quebec.ca/mobilitemontreal)